

NOTICE!!

These documents have been scanned!

Do not place un-scanned documents beneath this notice!

Do not remove this notice from this file!

GPO Jacket No. 560-102
Print Order 61540
Rise Business Services, LLC
Job=AZ15 5/28/2019



Box Number= AZ15088



Claim Begin-End: AMC384793-AMC384808

1 Initial Receipt



AZ15088-4

AMC384552-AMC385381

United States Department of the Interior
Bureau of Land Management
 BUSINESS & SUPPORT SVCS DIV
 ONE N CENTRAL AVE SUITE 800
 PHOENIX, AZ 85004 -4427
 Phone: (602) 417-9200

Receipt

No:

1527658

Transaction #: 1578490

Date of Transaction: 07/19/2007

ENTERED INTO COMPUTER

CUSTOMER: C. WILLIAMS NICHOLS
 26134 N 93RD AVENUE
 PEORIA, AZ 85383

JUL 25 2007 *PS*

LINE #	QTY	DESCRIPTION	REMARKS	UNIT PRICE	TOTAL
1	16.00	LOCATABLE MINERALS / MINING CLAIMS- NEW, UNADJUD, ONE OR MORE AUTH NOS / NEW MINING CLAIM PROCESSING FEE \$15 (1930) CASES: AMC384793/\$15.00, AMC384794/\$15.00, AMC384795/ \$15.00, AMC384796/\$15.00, AMC384797/\$15.00, AMC384798/ \$15.00, AMC384799/\$15.00, AMC384800/\$15.00, AMC384801/ \$15.00, AMC384802/\$15.00, AMC384803/\$15.00, AMC384804/ \$15.00, AMC384805/\$15.00, AMC384806/\$15.00, AMC384807/ \$15.00, AMC384808/\$15.00		- n/a -	240.00
2	16.00	LOCATABLE MINERALS / MINING CLAIMS- NEW, UNADJUD, ONE OR MORE AUTH NOS / NEW MINING CLAIM LOCATION FEE \$30 (1993) CASES: AMC384793/\$30.00, AMC384794/\$30.00, AMC384795/ \$30.00, AMC384796/\$30.00, AMC384797/\$30.00, AMC384798/ \$30.00, AMC384799/\$30.00, AMC384800/\$30.00, AMC384801/ \$30.00, AMC384802/\$30.00, AMC384803/\$30.00, AMC384804/ \$30.00, AMC384805/\$30.00, AMC384806/\$30.00, AMC384807/ \$30.00, AMC384808/\$30.00		- n/a -	480.00
3	16.00	LOCATABLE MINERALS / MINING CLAIMS- NEW, UNADJUD, ONE OR MORE AUTH NOS / NEW MINING CLM MAINT FEE \$125 (1993) CASES: AMC384793/\$125.00, AMC384794/\$125.00, AMC384795/\$125.00, AMC384796/\$125.00, AMC384797/ \$125.00, AMC384798/\$125.00, AMC384799/\$125.00, AMC384800/\$125.00, AMC384801/\$125.00, AMC384802/ \$125.00, AMC384803/\$125.00, AMC384804/\$125.00, AMC384805/\$125.00, AMC384806/\$125.00, AMC384807/ \$125.00, AMC384808/\$125.00	MAIN 2007 (16)	- n/a -	2000.00
4	16.00	LOCATABLE MINERALS / MINING CLAIMS- NEW, UNADJUD, ONE OR MORE AUTH NOS / NEW MINING CLM MAINT FEE \$125 (1993) CASES: AMC384793/\$125.00, AMC384794/\$125.00, AMC384795/\$125.00, AMC384796/\$125.00, AMC384797/ \$125.00, AMC384798/\$125.00, AMC384799/\$125.00, AMC384800/\$125.00, AMC384801/\$125.00, AMC384802/ \$125.00, AMC384803/\$125.00, AMC384804/\$125.00, AMC384805/\$125.00, AMC384806/\$125.00, AMC384807/ \$125.00, AMC384808/\$125.00	MAIN 2008 (16)	- n/a -	2000.00

TOTAL:	\$4,720.00
---------------	-------------------

PAYMENT INFORMATION

NOTE: Items will appear on credit card statement as "Bureau of Land Management".

1	AMOUNT:	\$4,720.00	POSTMARKED:	N/A
	TYPE:	CREDIT CARD	RECEIVED:	07/19/2007
	NAME:	HULL, JOSEPH 26134 N 93RD AVENUE PEORIA AZ 85383		
	CARD NO:	XXXXXXXXXXXX2024	AUTH CODE:	051353
	NAME ON CARD:	JOSEPH C HULL		
	EXPIRES:	01/31/2010		
	SIGNATURE:			

REMARKS

This receipt was generated by the automated BLM Collections and Billing System and is a paper representation of a portion of the official electronic record contained therein.

NOTICE!!

These documents have been scanned!

Do not place un-scanned documents beneath this notice!

Do not remove this notice from this file!

GPO Jacket No. 560-102
Print Order 61540
Rise Business Services, LLC
Job=AZ15 5/28/2019



Box Number= AZ15088



Claim Begin-End: AMC384793-AMC384808

2 Correspondence



AZ15088-4

AMC384552-AMC385381

SENDER: COMPLETE THIS SECTION

- Complete items 1, 2, and 3. Also complete item 4 if Restricted Delivery is desired.
- Print your name and address on the reverse so that we can return the card to you.
- Attach this card to the back of the mailpiece, or on the front if space permits.

1. Article Addressed to:

NICHOLS CHARLES WILLIAM,
 MARCILLINE
 26134 N 93RD AVE
 PEORIA, AZ 85383

AMC384793 - 384808. 394051. 394491 -

2. Article Number

(Transfer from service label)

7012 2210 0000 8675 2308

COMPLETE THIS SECTION ON DELIVERY

A. Signature

X

M Nichols

 Agent Addressee

B. Received by (Printed Name)

M J NICHOLS

C. Date of Delivery

11-9-12

D. Is delivery address different from item 1? Yes

If YES, enter delivery address below:

 No

3. Service Type

 Certified Mail Express Mail Registered Return Receipt for Merchandise Insured Mail C.O.D.

4. Restricted Delivery? (Extra Fee)

 Yes


RECEIVED
 STATE OFFICE
 NOV 13 PM 12:11
 PHOENIX, ARIZONA

UNITED STATES POSTAL SERVICE

AZ 852

09 NOV 2012

PM 10 L



First-Class Mail
Postage & Fees Paid
USPS
Permit No. G-10

- Sender: Please print your name, address, and ZIP+4 in this box •

Bureau of Land Management
Arizona State Office
One North Central Avenue, Ste 800
Phoenix, AZ 85004-4427





United States Department of the Interior



BUREAU OF LAND MANAGEMENT

Arizona State Office

One North Central Avenue, Suite 800

Phoenix, Arizona 85004-4427

www.blm.gov/az/

November 2, 2012

In Reply Refer To:

3800 (9310) AT

AMC384793, AMC394051, AMC394491, AMC403058, AMC410302

CERTIFIED MAIL – RETURN RECEIPT REQUEST 7012 2210 0000 8675 2308

NOTICE

NICHOLS CHARLES WILLIAM, MARCILLINE

26134 N 93RD AVE

PEORIA, AZ 85383

This Notice Affects Those Claims
Shown in the Block Below.

AMC384793 - 384808, 394051, 394491 - 394513, 396284, 396285, 397074 - 397076, 398944 -
398947, 403058 - 403061, 410303, 410304

ESTRELLA 1 - 4; GILA MOUNTAIN 6 - 50, 1 - 4; CORDES PEAK #1, #2

2013 Maintenance Fees - Additional Fees Required

Your maintenance fee payment for the 2013 assessment year, in the amount of \$140 per claim, for the placer claims listed above, has been received and is insufficient. **The total due on your claim(s) is: \$\$7,700.**

In accordance with the Consolidated Appropriations Act of 2012, Public Law 112-74 (125 Stat 1047), and FR44155-44158 (2012) Congress changed the way maintenance fees for placer mining claims are assessed. Instead of charging the maintenance fee on a per-claim basis, Congress stated that the fee, which is currently \$140, will be assessed on each 20 acre parcel of a placer claim or portion thereof.

Insufficient payment of the annual maintenance fee for the 2013 assessment year is a curable defect. **Therefore you are required to do one of the following within 30 days of receipt of this notice or your claim(s) will be declared forfeited:** 1) submit additional fees of \$140 per 20-acres or portion thereof based on the full acreage of the claim, or 2) amend the claim(s) to reduce the acres so a lesser fee is due and submit any additional fees due; or 3) relinquish the claim(s) in their entirety, in which case BLM will refund the maintenance fees you have already paid for the 2013 assessment year.

If you choose to amend the claims to reduce the acres, you must submit an amended location notice for each claim, with an accurate description and dimensions of the reduced claim, along with a map depicting the reduced claim, and a \$10 processing fee per amendment. An amendment must also be recorded at the county. If the amended claim contains more than 20 acres, calculate the additional fees due and submit those fees with the amendment(s).

pd \$ 7,700 11/15/12 AT

Please include your Arizona Mining Claim (AMC) serial number(s) and claim name(s) when submitting the additional fees, and note that you are paying additional fees due. If additional information is required, please contact Amy Thrower at 602-417-9334.

Rebecca Heick

Rebecca Heick
Group Administrator
Lands and Minerals

SENDER: COMPLETE THIS SECTION

- Complete items 1, 2, and 3. Also complete item 4 if Restricted Delivery is desired.
- Print your name and address on the reverse so that we can return the card to you.
- Attach this card to the back of the mailpiece, or on the front if space permits.

1. Article Addressed to:

NICHOLS CHARLES WILLIAM,
MARCILLINE
26134 N 93RD AVE
PEORIA, AZ 85383

AMC384793 - 384808. 394051. 394491 -

2. Article Number

(Transfer from service label)

7012 2210 0000 8675 2308

PS Form 3811, February 2004

Domestic Return Receipt

102595-02-M-1540

COMPLETE THIS SECTION ON DELIVERY

A. Signature

X

M. J. Nichols

Agent

Addressee

B. Received by (Printed Name)

M J NICHOLS

C. Date of Delivery

11-9-12

D. Is delivery address different from item 1? Yes

If YES, enter delivery address below: No

3. Service Type

Certified Mail

Registered

Insured Mail

Express Mail

Return Receipt for Merchandise

C.O.D.


4. Restricted Delivery? (Extra Fee)

Yes

RECEIVED
STATE OF ARIZONA
NOV 13 P 2:00

UNITED STATES POSTAL SERVICE

AZ 852




First-Class Mail
Postage & Fees Paid
USPS
Permit No. G-10

09 NOV 2012

PM 10 L

• Sender: Please print your name, address, and ZIP+4 in this box •

Bureau of Land Management
Arizona State Office
One North Central Avenue, Ste 800
Phoenix, AZ 85004-4427



NOTICE!!

These documents have been scanned!

Do not place un-scanned documents beneath this notice!

Do not remove this notice from this file!

GPO Jacket No. 560-102
Print Order 61540
Rise Business Services, LLC
Job=AZ15 5/28/2019



Box Number= AZ15088



Claim Begin-End: AMC384793-AMC384808

3 Transfers



AZ15088-4

AMC384552-AMC385381

**NO
DOCUMENTS
FOUND**

NO DOCUMENTS FOUND
NO DOCUMENTS FOUND

NOTICE!!

These documents have been scanned!

Do not place un-scanned documents beneath this notice!

Do not remove this notice from this file!

GPO Jacket No. 560-102
Print Order 61540
Rise Business Services, LLC
Job=AZ15 5/28/2019



Box Number= AZ15088



Claim Begin-End: AMC384793-AMC384808

4 Annual Filings



AZ15088-4

AMC384552-AMC385381

**DEPARTMENT OF THE INTERIOR
BUREAU OF LAND MANAGEMENT
MINING CLAIMS**

Run Date/Time: 9/5/2019

**MC Maintenance Fees Paid Through the BLM Pay Portal
(by Date Paid)**

Page 44 Of 521

CBS Receipt: 4543862

Printed For Lead File # AMC384793

Agency Tracking ID: 1566854234

Assessment Year: 2020

Number of BLM Serial Nr: 28

Paid On: 8/26/2019

Total Amount Paid: \$7,755.00

Claim Name	BLM Serial No	Lead File No	Amount Paid
ESTRELLA 1	AMC384793	AMC384793	\$330.00
ESTRELLA 2	AMC384794	AMC384793	\$330.00
ESTRELLA 3	AMC384795	AMC384793	\$330.00
ESTRELLA 4	AMC384796	AMC384793	\$330.00
GILA MOUNTAIN #47	AMC398944	AMC398944	\$330.00
GILA MOUNTAIN #48	AMC398945	AMC398944	\$330.00
GILA MOUNTAIN #49	AMC398946	AMC398944	\$330.00
GILA MOUNTAIN #50	AMC398947	AMC398944	\$330.00
SUNSET #1	AMC398948	AMC398944	\$165.00
SUNSET #2	AMC398949	AMC398944	\$165.00
SUNSET #3	AMC398950	AMC398944	\$165.00
SUNSET #4	AMC398962	AMC398962	\$165.00
SUNSET #5	AMC398963	AMC398962	\$165.00
SUNSET #6	AMC398964	AMC398962	\$165.00
PICACHO #1	AMC403665	AMC403665	\$165.00
PICACHO #2	AMC403666	AMC403665	\$165.00
CORDES PEAK 1	AMC410303	AMC410302	\$330.00
CORDES PEAK 2	AMC410304	AMC410302	\$330.00
CORDES MOUNTAIN 1	AMC439917	AMC439917	\$165.00
RED PICACHO #1	AMC445346	AMC445346	\$330.00
RED PICACHO #2	AMC445347	AMC445346	\$330.00
RED PICACHO #3	AMC445348	AMC445346	\$330.00
RED PICACHO #4	AMC445349	AMC445346	\$330.00
RED PICACHO #5	AMC445350	AMC445346	\$330.00

NO WARRANTY IS MADE BY BLM FOR USE OF THE DATA FOR PURPOSES NOT INTENDED BY BLM

DEPARTMENT OF THE INTERIOR
BUREAU OF LAND MANAGEMENT
MINING CLAIMS

Run Date/Time: 9/5/2019

MC Maintenance Fees Paid Through the BLM Pay Portal
(by Date Paid)

Page 45 Of 521

RED PICACHO #6	AMC445351	AMC445346	\$330.00
RED PICACHO #7	AMC445352	AMC445346	\$330.00
RED PICACHO #8	AMC445353	AMC445346	\$330.00
RED PICACHO #9	AMC445354	AMC445346	\$330.00

6

United States Department of the Interior
Bureau of Land Management
 BUSINESS & SUPPORT SVCS DIV
 ONE N CENTRAL AVE SUITE 800
 PHOENIX, AZ 85004 -4427
 Phone: 602-417-9200

Receipt	
No:	4543862

Transaction #: 4664851	
Date of Transaction: 08/26/2019	
CUSTOMER:	
MRCILLINE J NICHOLS 26134 N 93RD AVENUE PEORIA, AZ 85383 US	

LINE #	QTY	DESCRIPTION	REMARKS	UNIT PRICE	TOTAL
1	1.00	LOCATABLE MINERALS / MINING CLAIMS- NOT NEW-UNADJUD, ONE AUTH NO. ONLY / MINING CLAIM MONEY RECEIVED CASES: AMC384793/\$7755.00		- n/a -	7755.00
TOTAL:					\$7,755.00

PAYMENT INFORMATION			
NOTE: Items will appear on credit card statement as "BLM O Mining Claim".			
1	AMOUNT:	7755.00	POSTMARKED: N/A
	TYPE:	CREDIT CARD	RECEIVED: 08/26/2019
	NAME:	MRCILLINE J NICHOLS 26134 N 93RD AVENUE PEORIA AZ 85383 US	
	CARD NO:	XXXXXXXXXXXX6365	AUTH CODE: 04353D
	NAME ON CARD:	MRCILLINE J NICHOLS	
	SIGNATURE:	INTERNET	

REMARKS

This receipt was generated by the automated BLM Collections and Billing System and is a paper representation of a portion of the official electronic record contained therein.

UNITED STATES
DEPARTMENT OF THE INTERIOR
BUREAU OF LAND MANAGEMENT
MAINTENANCE FEE PAYMENT FORM
FOR PLACER MINING CLAIMS

445346
410302
396392 384793
396284 ~~396284~~
397074 403058
398944 394491
403665 394051
398962 394513
439917

Remitter Name: C William & Marcelline J Nichols
Mailing Address: 26134 N. 93rd Ave.
City, State, Zip: Peoria, AZ 85383

Check here if this is a change of address.

FOR COUNTY RECORDER'S USE

No. of claims 9
Total due BLM \$ 2790⁰⁰

- The maintenance fee may be paid by cash, check, money order, Bureau of Land Management (BLM) Declining Deposit Account, or credit card (VISA, American Express, Discover, or MasterCard). Payments must be remitted to the BLM State Office where your claim or site is recorded and received on or before September 1. If the payment is mailed, the envelope must be postmarked by a bona fide delivery service on or before September 1 and received at the proper BLM State Office within 15 calendar days after the due date. Payments may also be made by telephone using a credit card. A complete listing of BLM State Offices with their addresses and phone numbers can be found at <http://www.blm.gov>.
- The maintenance fee for the following claim(s) applies to the assessment year 2019

CLAIM NAME	BLM SERIAL NO.	ACRES IN CLAIM	PAYMENT DUE TO THE BLM (See Instructions on Page 2)
Red Picacho #1	AMC 445346	40	310 ⁰⁰
Red Picacho #2	AMC 445347	40	310 ⁰⁰
Red Picacho #3	AMC 445348	40	310 ⁰⁰
Red Picacho #4	AMC 445349	40	310 ⁰⁰
Red Picacho #5	AMC 445350	40	310 ⁰⁰
Red Picacho #6	AMC 445351	40	310 ⁰⁰
Red Picacho #7	AMC 445352	40	310 ⁰⁰
Red Picacho #8	AMC 445353	40	310 ⁰⁰
Red Picacho #9	AMC 445354	40	310 ⁰⁰

RECEIVED
BLM AZ STATE OFFICE
SEP 17 2018
PHENIX, ARIZONA

Use a separate sheet for additional claim names, serial numbers, and claimant names and addresses.

4260122

INTERED
SEP 17 2018
BY: RAM

UNITED STATES
DEPARTMENT OF THE INTERIOR
BUREAU OF LAND MANAGEMENT
MAINTENANCE FEE PAYMENT FORM
FOR PLACER MINING CLAIMS

Remitter Name: C. William +
Marcelline J. Nichols
Mailing Address: 26134 N. 93rd Ave.
City, State, Zip: Peoria, AZ 85383

Check here if this is a change of address.

FOR COUNTY RECORDER'S USE

No. of claims 10
Total due BLM \$ 3100.00

1. The maintenance fee may be paid by cash, check, money order, Bureau of Land Management (BLM) Declining Deposit Account, or credit card (VISA, American Express, Discover, or MasterCard). Payments must be remitted to the BLM State Office where your claim or site is recorded and received on or before September 1. If the payment is mailed, the envelope must be postmarked by a bona fide delivery service on or before September 1 and received at the proper BLM State Office within 15 calendar days after the due date. Payments may also be made by telephone using a credit card. A complete listing of BLM State Offices with their addresses and phone numbers can be found at <http://www.blm.gov>.

2. The maintenance fee for the following claim(s) applies to the assessment year 2019

CLAIM NAME	BLM SERIAL NO.	ACRES IN CLAIM	PAYMENT DUE TO THE BLM (See Instructions on Page 2)
<u>Cordes Peak #1</u>	<u>AMC 410303</u>	<u>40</u>	<u>310.00</u>
<u>Cordes Peak #2</u>	<u>AMC 410304</u>	<u>40</u>	<u>310.00</u>
<u>Estrella #1</u>	<u>AMC 384793</u>	<u>40</u>	<u>310.00</u>
<u>Estrella #2</u>	<u>AMC 384794</u>	<u>40</u>	<u>310.00</u>
<u>Estrella #3</u>	<u>AMC 384795</u>	<u>40</u>	<u>310.00</u>
<u>Estrella #4</u>	<u>AMC 384796</u>	<u>40</u>	<u>310.00</u>
<u>Hila Mountain #1</u>	<u>AMC 403058</u>	<u>40</u>	<u>310.00</u>
<u>Hila Mountain #2</u>	<u>AMC 403059</u>	<u>40</u>	<u>310.00</u>
<u>Hila Mountain #3</u>	<u>AMC 403060</u>	<u>40</u>	<u>310.00</u>
<u>Hila Mountain #4</u>	<u>AMC 403061</u>	<u>40</u>	<u>310.00</u>

RECEIVED
 BLM STATE OFFICE
 PHOENIX, ARIZONA
 SEP 1 2019

Use a separate sheet for additional claim names, serial numbers, and claimant names and addresses.

UNITED STATES
DEPARTMENT OF THE INTERIOR
BUREAU OF LAND MANAGEMENT
**MAINTENANCE FEE PAYMENT FORM
FOR PLACER MINING CLAIMS**

Remitter Name: C William + Marianne J Nichols
 Mailing Address: 26134 N. 93rd Ave.
 City, State, Zip: Peoria, AZ 85383

Check here if this is a change of address.

FOR COUNTY RECORDER'S USE

No. of claims 10
 Total due BLM \$ 3100⁰⁰

- The maintenance fee may be paid by cash, check, money order, Bureau of Land Management (BLM) Declining Deposit Account, or credit card (VISA, American Express, Discover, or MasterCard). Payments must be remitted to the BLM State Office where your claim or site is recorded and received on or before September 1. If the payment is mailed, the envelope must be postmarked by a bona fide delivery service on or before September 1 and received at the proper BLM State Office within 15 calendar days after the due date. Payments may also be made by telephone using a credit card. A complete listing of BLM State Offices with their addresses and phone numbers can be found at <http://www.blm.gov>.
- The maintenance fee for the following claim(s) applies to the assessment year 2019.

CLAIM NAME	BLM SERIAL NO.	ACRES IN CLAIM	PAYMENT DUE TO THE BLM (See Instructions on Page 2)
<u>Sila Mountain #6</u>	<u>AMC 384797</u>	<u>40</u>	<u>310⁰⁰</u>
<u>Sila Mountain #7</u>	<u>AMC 384798</u>	<u>40</u>	<u>310⁰⁰</u>
<u>Sila Mountain #8</u>	<u>AMC 384799</u>	<u>40</u>	<u>310⁰⁰</u>
<u>Sila Mountain #9</u>	<u>AMC 384800</u>	<u>40</u>	<u>310⁰⁰</u>
<u>Sila Mountain #10</u>	<u>AMC 384801</u>	<u>40</u>	<u>310⁰⁰</u>
<u>Sila Mountain #11</u>	<u>AMC 384802</u>	<u>40</u>	<u>310⁰⁰</u>
<u>Sila Mountain #12</u>	<u>AMC 384803</u>	<u>40</u>	<u>310⁰⁰</u>
<u>Sila Mountain #13</u>	<u>AMC 384804</u>	<u>40</u>	<u>310⁰⁰</u>
<u>Sila Mountain #14</u>	<u>AMC 384805</u>	<u>40</u>	<u>310⁰⁰</u>
<u>Sila Mountain #15</u>	<u>AMC 384806</u>	<u>40</u>	<u>310⁰⁰</u>

PHOENIX, ARIZONA
 RECEIVED
 BY STATE DEPT

Use a separate sheet for additional claim names, serial numbers, and claimant names and addresses.

UNITED STATES
DEPARTMENT OF THE INTERIOR
BUREAU OF LAND MANAGEMENT
**MAINTENANCE FEE PAYMENT FORM
FOR PLACER MINING CLAIMS**

Remitter Name: C. William +
Marilyn J Nichols

Mailing Address: 26134 N. 93rd Ave.

City, State, Zip: Peoria, AZ 85383

Check here if this is a change of address.

FOR COUNTY RECORDER'S USE

No. of claims 10
Total due BLM \$ 3100⁰⁰

- The maintenance fee may be paid by cash, check, money order, Bureau of Land Management (BLM) Declining Deposit Account, or credit card (VISA, American Express, Discover, or MasterCard). Payments must be remitted to the BLM State Office where your claim or site is recorded and received on or before September 1. If the payment is mailed, the envelope must be postmarked by a bona fide delivery service on or before September 1 and received at the proper BLM State Office within 15 calendar days after the due date. Payments may also be made by telephone using a credit card. A complete listing of BLM State Offices with their addresses and phone numbers can be found at <http://www.blm.gov>.
- The maintenance fee for the following claim(s) applies to the assessment year 2019.

CLAIM NAME	BLM SERIAL NO.	ACRES IN CLAIM	PAYMENT DUE TO THE BLM (See Instructions on Page 2)
<u>Dila Mountain #6</u>	<u>AMC 384807</u>	<u>40</u>	<u>310⁰⁰</u>
<u>Dila Mountain #7</u>	<u>AMC 384808</u>	<u>40</u>	PHOENIX, ARIZONA RECEIVED SEP 1 2019
<u>Dila Mountain #18</u>	<u>AMC 394491</u>	<u>40</u>	
<u>Dila Mountain #19</u>	<u>AMC 394492</u>	<u>40</u>	
<u>Dila Mountain #20</u>	<u>AMC 394493</u>	<u>40</u>	
<u>Dila Mountain #21</u>	<u>AMC 394494</u>	<u>40</u>	
<u>Dila Mountain #22</u>	<u>AMC 394495</u>	<u>40</u>	
<u>Dila Mountain #23</u>	<u>AMC 394496</u>	<u>40</u>	
<u>Dila Mountain #24</u>	<u>AMC 394497</u>	<u>40</u>	
<u>Dila Mountain #25</u>	<u>AMC 394498</u>	<u>40</u>	

Use a separate sheet for additional claim names, serial numbers, and claimant names and addresses.

UNITED STATES
DEPARTMENT OF THE INTERIOR
BUREAU OF LAND MANAGEMENT
**MAINTENANCE FEE PAYMENT FORM
FOR PLACER MINING CLAIMS**

Remitter Name: William & Marjorie J. Nichols
 Mailing Address: 26134 N. 93rd Ave.
 City, State, Zip: Peoria, AZ 85383

Check here if this is a change of address.

FOR COUNTY RECORDER'S USE

No. of claims 10
 Total due BLM \$ 3100⁰⁰

- The maintenance fee may be paid by cash, check, money order, Bureau of Land Management (BLM) Declining Deposit Account, or credit card (VISA, American Express, Discover, or MasterCard). Payments must be remitted to the BLM State Office where your claim or site is recorded and received on or before September 1. If the payment is mailed, the envelope must be postmarked by a bona fide delivery service on or before September 1 and received at the proper BLM State Office within 15 calendar days after the due date. Payments may also be made by telephone using a credit card. A complete listing of BLM State Offices with their addresses and phone numbers can be found at <http://www.blm.gov>.
- The maintenance fee for the following claim(s) applies to the assessment year 2018.

CLAIM NAME	BLM SERIAL NO.	ACRES IN CLAIM	PAYMENT DUE TO THE BLM (See Instructions on Page 2)
Sila Mountain #26	AMC 394499	40	310 ⁰⁰
Sila Mountain #27	AMC 394500	40	310 ⁰⁰
Sila Mountain #28	AMC 394501	40	310 ⁰⁰
Sila Mountain #29	AMC 394502	40	310 ⁰⁰
Sila Mountain #30	AMC 394503	40	310 ⁰⁰
Sila Mountain #31	AMC 394504	40	310 ⁰⁰
Sila Mountain #32	AMC 394505	40	310 ⁰⁰
Sila Mountain #33	AMC 394506	40	310 ⁰⁰
Sila Mountain #34	AMC 394507	40	310 ⁰⁰
Sila Mountain #35	AMC 394508	40	310 ⁰⁰

RECEIVED
BLM STATE OFFICE
PHOENIX, ARIZONA
SEP 01 2018

Use a separate sheet for additional claim names, serial numbers, and claimant names and addresses.

UNITED STATES
DEPARTMENT OF THE INTERIOR
BUREAU OF LAND MANAGEMENT
MAINTENANCE FEE PAYMENT FORM
FOR PLACER MINING CLAIMS

Remitter Name: C. Williams & Marcelline J. Nichols
Mailing Address: 26134 N. 93rd Ave.
City, State, Zip: Peoria, AZ 85383

Check here if this is a change of address.

FOR COUNTY RECORDER'S USE

No. of claims 10
Total due BLM \$ 3100⁰⁰

- The maintenance fee may be paid by cash, check, money order, Bureau of Land Management (BLM) Declining Deposit Account, or credit card (VISA, American Express, Discover, or MasterCard). Payments must be remitted to the BLM State Office where your claim or site is recorded and received on or before September 1. If the payment is mailed, the envelope must be postmarked by a bona fide delivery service on or before September 1 and received at the proper BLM State Office within 15 calendar days after the due date. Payments may also be made by telephone using a credit card. A complete listing of BLM State Offices with their addresses and phone numbers can be found at <http://www.blm.gov>.
- The maintenance fee for the following claim(s) applies to the assessment year 2019.

CLAIM NAME	BLM SERIAL NO.	ACRES IN CLAIM	PAYMENT DUE TO THE BLM (See Instructions on Page 2)
<u>Hila Mountain #36</u>	<u>AMC 394509</u>	<u>40</u>	<u>310⁰⁰</u>
<u>Hila Mountain #37</u>	<u>AMC 394510</u>	<u>40</u>	<u>310⁰⁰</u>
<u>Hila Mountain #38</u>	<u>AMC 394511</u>	<u>40</u>	<u>310⁰⁰</u>
<u>Hila Mountain #39</u>	<u>AMC 394512</u>	<u>40</u>	<u>310⁰⁰</u>
<u>Hila Mountain #40</u>	<u>AMC 394051</u>	<u>40</u>	<u>310⁰⁰</u>
<u>Hila Mountain #41</u>	<u>AMC 396284</u>	<u>40</u>	<u>310⁰⁰</u>
<u>Hila Mountain #42</u>	<u>AMC 396284</u>	<u>40</u>	<u>310⁰⁰</u>
<u>Hila Mountain #43</u>	<u>AMC 396285</u>	<u>40</u>	<u>310⁰⁰</u>
<u>Hila Mountain #44</u>	<u>AMC 397074</u>	<u>40</u>	<u>310⁰⁰</u>
<u>Hila Mountain #45</u>	<u>AMC 397075</u>	<u>40</u>	<u>310⁰⁰</u>

RECEIVED
 BLM AZ STATE OFFICE
 PHOENIX, ARIZONA
 SEP 2 2019

Use a separate sheet for additional claim names, serial numbers, and claimant names and addresses.

UNITED STATES
DEPARTMENT OF THE INTERIOR
BUREAU OF LAND MANAGEMENT
**MAINTENANCE FEE PAYMENT FORM
FOR PLACER MINING CLAIMS**

Remitter Name: C. William +
Marjuline J. Nichols
Mailing Address: 26134 N. 93rd Ave
City, State, Zip: Peoria, AZ 85383

Check here if this is a change of address.

FOR COUNTY RECORDER'S USE

No. of claims 5
Total due BLM \$ 1550⁰⁰

- The maintenance fee may be paid by cash, check, money order, Bureau of Land Management (BLM) Declining Deposit Account, or credit card (VISA, American Express, Discover, or MasterCard). Payments must be remitted to the BLM State Office where your claim or site is recorded and received on or before September 1. If the payment is mailed, the envelope must be postmarked by a bona fide delivery service on or before September 1 and received at the proper BLM State Office within 15 calendar days after the due date. Payments may also be made by telephone using a credit card. A complete listing of BLM State Offices with their addresses and phone numbers can be found at <http://www.blm.gov>.
- The maintenance fee for the following claim(s) applies to the assessment year 2019.

CLAIM NAME	BLM SERIAL NO.	ACRES IN CLAIM	PAYMENT DUE TO THE BLM (See Instructions on Page 2)
<u>Sila Mountain #46</u>	<u>AMC 397076</u>	<u>40</u>	<u>310⁰⁰</u>
<u>Sila Mountain #47</u>	<u>AMC 398944</u>	<u>40</u>	<u>310⁰⁰</u>
<u>Sila Mountain #48</u>	<u>AMC 398945</u>	<u>40</u>	<u>310⁰⁰</u>
<u>Sila Mountain #49</u>	<u>AMC 398946</u>	<u>40</u>	<u>310⁰⁰</u>
<u>Sila Mountain #50</u>	<u>AMC 398947</u>	<u>40</u>	<u>310⁰⁰</u>

RECEIVED
 BLM AZ STATE OFFICE
 2018 SEP -5 P 2:20
 PHOENIX, ARIZONA

Use a separate sheet for additional claim names, serial numbers, and claimant names and addresses.

UNITED STATES
DEPARTMENT OF THE INTERIOR
BUREAU OF LAND MANAGEMENT
**MAINTENANCE FEE PAYMENT FORM FOR
LODE CLAIMS, MILL SITES, AND TUNNEL SITES**

Remitter Name: C. William +
Marcelline J. Nichols
Mailing Address: 26134 N. 93rd Ave.
City, State, Zip: Peoria, AZ 85383

Check here if this is a change of address.

FOR COUNTY RECORDER'S USE

No. of claims/sites 10
x \$155 per claim/site
Total due BLM \$ 1550⁰⁰

- The maintenance fee may be paid by cash, check, money order, Bureau of Land Management (BLM) Declining Deposit Account, or credit card (VISA, American Express, Discover, or MasterCard). Payments must be remitted to the BLM State Office where your claim or site is recorded and received on or before September 1. If the payment is mailed, the envelope must be postmarked by a bona fide delivery service on or before September 1 and received at the proper BLM State Office within 15 calendar days after the due date. Payments may also be made by telephone using a credit card. A complete listing of BLM State Offices with their addresses and phone numbers can be found at <http://www.blm.gov>.
- The maintenance fee for the following claim(s)/site(s) applies to the assessment year 2019.

CLAIM/SITE NAME	BLM SERIAL NO.
Peaacho #1	AMC. 398965 ³⁹⁸⁹⁶⁵
Peaacho #2	AMC. 398966 ³⁹⁸⁹⁶⁶
Hila Mountain #1	AMC. 398967 ³⁹⁸⁹⁶⁷
Sunset #1	AMC. 398948 ³⁹⁸⁹⁴⁸
Sunset #2	AMC. 398949 ³⁹⁸⁹⁴⁹
Sunset #3	AMC. 398950
Sunset #4	AMC. 398962
Sunset #5	AMC. 398963
Sunset #6	AMC. 398964
Sunset #7	AMC. 398951

Use a separate sheet for additional claim/site names, serial numbers, and claimant names and addresses.

UNITED STATES
DEPARTMENT OF THE INTERIOR
BUREAU OF LAND MANAGEMENT
**MAINTENANCE FEE PAYMENT FORM FOR
LODE CLAIMS, MILL SITES, AND TUNNEL SITES**

Remitter Name: C. William +
Marcelline J Nichols
Mailing Address: 26134 N. 93rd Ave.
City, State, Zip: Pecora, AZ 85383

FOR COUNTY RECORDER'S USE

Check here if this is a change of address.

No. of claims/sites 5
x \$155 per claim/site
Total due BLM \$ 775⁰⁰


- The maintenance fee may be paid by cash, check, money order, Bureau of Land Management (BLM) Declining Deposit Account, or credit card (VISA, American Express, Discover, or MasterCard). Payments must be remitted to the BLM State Office where your claim or site is recorded and received on or before September 1. If the payment is mailed, the envelope must be postmarked by a bona fide delivery service on or before September 1 and received at the proper BLM State Office within 15 calendar days after the due date. Payments may also be made by telephone using a credit card. A complete listing of BLM State Offices with their addresses and phone numbers can be found at <http://www.blm.gov>.
- The maintenance fee for the following claim(s)/site(s) applies to the assessment year 2019.

CLAIM/SITE NAME	BLM SERIAL NO.
<u>Sunset #8</u>	<u>AMC 398952</u>
<u>Sunset #9</u>	<u>AMC 398953</u>
<u>Sunset #10</u>	<u>AMC 398954</u>
<u>Sunset #11</u>	<u>AMC 398955</u>
<u>Cordes Mountain #1</u>	<u>AMC 439917</u>

RECEIVED
 BLM AZ STATE OFFICE
 2018 SEP -5 P 2:21
 PHOENIX, ARIZONA

Use a separate sheet for additional claim/site names, serial numbers, and claimant names and addresses.

CERTIFIED MAIL



7018 0360 0002 2041 7951

C William & Marcoline Nichols
26134 N 93rd Ave
Peoria AZ 85383-1350



1000



85004

U.S. POSTAGE PAID
FCM LG ENV
GLENDALE, AZ
85308
AUG 31, 18
AMOUNT

\$7.62

R2304N116924-1

RETURN TO SENDER
IF UNDELIVERABLE
REQUESTED


RETURN TO SENDER
IF UNDELIVERABLE
REQUESTED

Bureau of Land Management
One North Central Ave. Ste 800
Phoenix, AZ 85004-4427

RECEIVED
BLM AZ STATE OFFICE

21 SEP -5 P 2 20

PHOENIX, ARIZONA



United States Department of the Interior
Bureau of Land Management
 DIV OF LANDS, MINRLS & ENERGY
 ONE N CENTRAL AVE
 PHOENIX, AZ 85004 -4427
 Phone: 602-417-9200

Receipt

No: 4260122

Transaction #: 4375733	
Date of Transaction: 09/11/2018	
CUSTOMER:	
CHARLES WILLIAM NICHOLS 26134 N 93RD AVE PEORIA, AZ 85383-1350 US	

LINE #	QTY	DESCRIPTION	REMARKS	UNIT PRICE	TOTAL
1	1.00	LOCATABLE MINERALS / MINING CLAIMS-NOT NEW-UNADJUD, ONE AUTH NO. ONLY / MINING CLAIM MONEY RECEIVED CASES: AMC445346/\$22165.00	MAINT 2019/143	- n/a -	22165.00
TOTAL:					\$22,165.00

PAYMENT INFORMATION					
1	AMOUNT:	22165.00	POSTMARKED:	N/A	
	TYPE:	CHECK	RECEIVED:	09/05/2018	
	CHECK NO:	221			
	NAME:	NICHOLS, CHARLES WILLIAM 26134 N 93RD AVE PEORIA AZ 85383-1350 US			

REMARKS

This receipt was generated by the automated BLM Collections and Billing System and is a paper representation of a portion of the official electronic record contained therein.

UNITED STATES
DEPARTMENT OF THE INTERIOR
BUREAU OF LAND MANAGEMENT
MAINTENANCE FEE PAYMENT FORM FOR
LODE CLAIMS, MILL SITES, AND TUNNEL SITES

398944
439917
403665

Remitter Name: C. William +
Maralline J Nichols
Mailing Address: 26134 N. 93rd Ave.
City, State, Zip: Peoria, AZ 85383

397074 ~~397074~~ 396392
~~394491~~ 394491 410302
394051 384793
394513 403058
396284

Check here if this is a change of address.

FOR COUNTY RECORDER'S USE

No. of claims/sites 5
x \$155 per claim/site
Total due BLM \$ 775.00

- The maintenance fee may be paid by cash, check, money order, Bureau of Land Management (BLM) Declining Deposit Account, or credit card (VISA, American Express, Discover, or MasterCard). Payments must be remitted to the BLM State Office where your claim or site is recorded and received on or before September 1. If the payment is mailed, the envelope must be postmarked by a bona fide delivery service on or before September 1 and received at the proper BLM State Office within 15 calendar days after the due date. Payments may also be made by telephone using a credit card. A complete listing of BLM State Offices with their addresses and phone numbers can be found at <http://www.blm.gov>.
- The maintenance fee for the following claim(s)/site(s) applies to the assessment year 2018.

CLAIM/SITE NAME	BLM SERIAL NO.
Sunset #8	AMC 398952
Sunset #9	AMC 398953
Sunset #10	AMC 398954
Sunset #11	AMC 398955
Cordes Mountain #1	AMC 439917

RECEIVED
OFFICE
2011 AUG 31
PHOENIX, ARIZONA
AS 10:47

Use a separate sheet for additional claim/site names, serial numbers, and claimant names and addresses.

(Continued on page 2)

INTERIOR
SEP 01 2017
BY: RAM

UNITED STATES
DEPARTMENT OF THE INTERIOR
BUREAU OF LAND MANAGEMENT
**MAINTENANCE FEE PAYMENT FORM FOR
LODE CLAIMS, MILL SITES, AND TUNNEL SITES**

Remitter Name: C. William +
Marcelline J. Nichols

Mailing Address: 26134 N. 93rd Ave.

City, State, Zip: Peoria, AZ 85383

Check here if this is a change of address.

FOR COUNTY RECORDER'S USE

No. of claims/sites 10
x \$155 per claim/site
Total due BLM \$ 1550.00

- The maintenance fee may be paid by cash, check, money order, Bureau of Land Management (BLM) Declining Deposit Account, or credit card (VISA, American Express, Discover, or MasterCard). Payments must be remitted to the BLM State Office where your claim or site is recorded and received on or before September 1. If the payment is mailed, the envelope must be postmarked by a bona fide delivery service on or before September 1 and received at the proper BLM State Office within 15 calendar days after the due date. Payments may also be made by telephone using a credit card. A complete listing of BLM State Offices with their addresses and phone numbers can be found at <http://www.blm.gov>.
- The maintenance fee for the following claim(s)/site(s) applies to the assessment year 2018.

CLAIM/SITE NAME	BLM SERIAL NO.
Peacho #1	AMC 403665
Peacho #2	AMC 403666
Hila Mountain #1	AMC 396392
Sunset #1	AMC 398948
Sunset #2	AMC 398949
Sunset #3	AMC 398950
Sunset #4	AMC 398962
Sunset #5	AMC 398963
Sunset #6	AMC 398964
Sunset #7	AMC 398951

Use a separate sheet for additional claim/site names, serial numbers, and claimant names and addresses.

RECEIVED
BLM AZ STATE OFFICE
2017 AUG 31 10:47

UNITED STATES
DEPARTMENT OF THE INTERIOR
BUREAU OF LAND MANAGEMENT
**MAINTENANCE FEE PAYMENT FORM
FOR PLACER MINING CLAIMS**

Remitter Name: C. William +
Marcelline J. Nichols

Mailing Address: 26134 N. 93rd Ave.

City, State, Zip: Peoria, Ar. 85383

Check here if this is a change of address.

FOR COUNTY RECORDER'S USE

No. of claims 10
Total due BLM \$ 3,100.00

- The maintenance fee may be paid by cash, check, money order, Bureau of Land Management (BLM) Declining Deposit Account, or credit card (VISA, American Express, Discover, or MasterCard). Payments must be remitted to the BLM State Office where your claim or site is recorded and received on or before September 1. If the payment is mailed, the envelope must be postmarked by a bona fide delivery service on or before September 1 and received at the proper BLM State Office within 15 calendar days after the due date. Payments may also be made by telephone using a credit card. A complete listing of BLM State Offices with their addresses and phone numbers can be found at <http://www.blm.gov>.
- The maintenance fee for the following claim(s) applies to the assessment year 2018

CLAIM NAME	BLM SERIAL NO.	ACRES IN CLAIM	PAYMENT DUE TO THE BLM (See Instructions on Page 2)
<u>Cordes Peak #1</u>	<u>AMC 410303</u>	<u>40</u>	<u>310.00</u>
<u>Cordes Peak #2</u>	<u>AMC 410304</u>	<u>40</u>	<u>310.00</u>
<u>Estrella #1</u>	<u>AMC 384793</u>	<u>40</u>	<u>310.00</u>
<u>Estrella #2</u>	<u>AMC 384794</u>	<u>40</u>	<u>310.00</u>
<u>Estrella #3</u>	<u>AMC 384795</u>	<u>40</u>	<u>310.00</u>
<u>Estrella #4</u>	<u>AMC 384796</u>	<u>40</u>	<u>310.00</u>
<u>Hela Mountain #1</u>	<u>AMC 403058</u>	<u>40</u>	<u>310.00</u>
<u>Hela Mountain #2</u>	<u>AMC 403059</u>	<u>40</u>	<u>310.00</u>
<u>Hela Mountain #3</u>	<u>AMC 403060</u>	<u>40</u>	<u>310.00</u>
<u>Hela Mountain #4</u>	<u>AMC 403061</u>	<u>40</u>	<u>310.00</u>

Use a separate sheet for additional claim names, serial numbers, and claimant names and addresses.

RECEIVED
BLM STATE OFFICE
17 AUG 31 10:47

UNITED STATES
DEPARTMENT OF THE INTERIOR
BUREAU OF LAND MANAGEMENT
**MAINTENANCE FEE PAYMENT FORM
FOR PLACER MINING CLAIMS**

Remitter Name: C William +
Marilline J Nichols
Mailing Address: 26134 N. 93rd Ave.
City, State, Zip: Peoria, AZ 85383

Check here if this is a change of address.

FOR COUNTY RECORDER'S USE

No. of claims 10
Total due BLM \$ 3,100.00

- The maintenance fee may be paid by cash, check, money order, Bureau of Land Management (BLM) Declining Deposit Account, or credit card (VISA, American Express, Discover, or MasterCard). Payments must be remitted to the BLM State Office where your claim or site is recorded and received on or before September 1. If the payment is mailed, the envelope must be postmarked by a bona fide delivery service on or before September 1 and received at the proper BLM State Office within 15 calendar days after the due date. Payments may also be made by telephone using a credit card. A complete listing of BLM State Offices with their addresses and phone numbers can be found at <http://www.blm.gov>.
- The maintenance fee for the following claim(s) applies to the assessment year 2018.

CLAIM NAME	BLM SERIAL NO.	ACRES IN CLAIM	PAYMENT DUE TO THE BLM (See Instructions on Page 2)
Sila Mountain #6	AMC 384797	40	310.00
Sila Mountain #7	AMC 384798	40	310.00
Sila Mountain #8	AMC 384799	40	310.00
Sila Mountain #9	AMC 384800	40	310.00
Sila Mountain #10	AMC 384801	40	310.00
Sila Mountain #11	AMC 384802	40	310.00
Sila Mountain #12	AMC 384803	40	310.00
Sila Mountain #13	AMC 384804	40	310.00
Sila Mountain #14	AMC 384805	40	310.00
Sila Mountain #15	AMC 384806	40	310.00

Use a separate sheet for additional claim names, serial numbers, and claimant names and addresses.

RECEIVED
BLM STATE OFFICE
PHOENIX, ARIZONA
AUG 31 10:41 AM '18

UNITED STATES
DEPARTMENT OF THE INTERIOR
BUREAU OF LAND MANAGEMENT
**MAINTENANCE FEE PAYMENT FORM
FOR PLACER MINING CLAIMS**

Remitter Name: C. William +
Marilyn J Nichols

Mailing Address: 26134 N. 93rd Ave.

City, State, Zip: Peoria, AZ 85383

Check here if this is a change of address.

FOR COUNTY RECORDER'S USE

No. of claims 10
Total due BLM \$ 3100.00

- The maintenance fee may be paid by cash, check, money order, Bureau of Land Management (BLM) Declining Deposit Account, or credit card (VISA, American Express, Discover, or MasterCard). Payments must be remitted to the BLM State Office where your claim or site is recorded and received on or before September 1. If the payment is mailed, the envelope must be postmarked by a bona fide delivery service on or before September 1 and received at the proper BLM State Office within 15 calendar days after the due date. Payments may also be made by telephone using a credit card. A complete listing of BLM State Offices with their addresses and phone numbers can be found at <http://www.blm.gov>.
- The maintenance fee for the following claim(s) applies to the assessment year 2018.

CLAIM NAME	BLM SERIAL NO.	ACRES IN CLAIM	PAYMENT DUE TO THE BLM (See Instructions on Page 2)
Sila Mountain #16	AMC 384807	40	310.00
Sila Mountain #17	AMC 384808	40	310.00
Sila Mountain #18	AMC 394491	40	310.00
Sila Mountain #19	AMC 394492	40	310.00
Sila Mountain #20	AMC 394493	40	310.00
Sila Mountain #21	AMC 394494	40	310.00
Sila Mountain #22	AMC 394495	40	310.00
Sila Mountain #23	AMC 394496	40	310.00
Sila Mountain #24	AMC 394497	40	310.00
Sila Mountain #25	AMC 394498	40	310.00

RECEIVED
BLM STATE OFFICE
2017 AUG 31 10:17

Use a separate sheet for additional claim names, serial numbers, and claimant names and addresses.

UNITED STATES
DEPARTMENT OF THE INTERIOR
BUREAU OF LAND MANAGEMENT
**MAINTENANCE FEE PAYMENT FORM
FOR PLACER MINING CLAIMS**

Remitter Name: D. William & Masulline J. Nichols
 Mailing Address: 26134 N. 93rd Ave.
 City, State, Zip: Peoria, AZ 85383
 Check here if this is a change of address.

FOR COUNTY RECORDER'S USE

No. of claims 10
 Total due BLM \$ 3100.00

- The maintenance fee may be paid by cash, check, money order, Bureau of Land Management (BLM) Declining Deposit Account, or credit card (VISA, American Express, Discover, or MasterCard). Payments must be remitted to the BLM State Office where your claim or site is recorded and received on or before September 1. If the payment is mailed, the envelope must be postmarked by a bona fide delivery service on or before September 1 and received at the proper BLM State Office within 15 calendar days after the due date. Payments may also be made by telephone using a credit card. A complete listing of BLM State Offices with their addresses and phone numbers can be found at <http://www.blm.gov>.
- The maintenance fee for the following claim(s) applies to the assessment year 2018.

CLAIM NAME	BLM SERIAL NO.	ACRES IN CLAIM	PAYMENT DUE TO THE BLM (See Instructions on Page 2)
Sila Mountain #26	AMC 394499	40	310.00
Sila Mountain #27	AMC 394500	40	310.00
Sila Mountain #28	AMC 394501	40	310.00
Sila Mountain #29	AMC 394502	40	310.00
Sila Mountain #30	AMC 394503	40	310.00
Sila Mountain #31	AMC 394504	40	310.00
Sila Mountain #32	AMC 394505	40	310.00
Sila Mountain #33	AMC 394506	40	310.00
Sila Mountain #34	AMC 394507	40	310.00
Sila Mountain #35	AMC 394508	40	310.00

Use a separate sheet for additional claim names, serial numbers, and claimant names and addresses.

RECEIVED
BLM STATE OFFICE

UNITED STATES
DEPARTMENT OF THE INTERIOR
BUREAU OF LAND MANAGEMENT
**MAINTENANCE FEE PAYMENT FORM
FOR PLACER MINING CLAIMS**

Remitter Name: C. William & Marcelline J. Nichols
 Mailing Address: 26134 N. 93rd Ave.
 City, State, Zip: Peoria, AZ 85383

Check here if this is a change of address.

FOR COUNTY RECORDER'S USE

No. of claims 10
 Total due BLM \$ 3100.00

- The maintenance fee may be paid by cash, check, money order, Bureau of Land Management (BLM) Declining Deposit Account, or credit card (VISA, American Express, Discover, or MasterCard). Payments must be remitted to the BLM State Office where your claim or site is recorded and received on or before September 1. If the payment is mailed, the envelope must be postmarked by a bona fide delivery service on or before September 1 and received at the proper BLM State Office within 15 calendar days after the due date. Payments may also be made by telephone using a credit card. A complete listing of BLM State Offices with their addresses and phone numbers can be found at <http://www.blm.gov>.
- The maintenance fee for the following claim(s) applies to the assessment year 2018

CLAIM NAME	BLM SERIAL NO.	ACRES IN CLAIM	PAYMENT DUE TO THE BLM (See Instructions on Page 2)
Sila Mountain #36	AMC 394509	40	310.00
Sila Mountain #37	AMC 394510	40	310.00
Sila Mountain #38	AMC 394511	40	310.00
Sila Mountain #39	AMC 394512	40	310.00
Sila Mountain #40	AMC 394051	40	310.00
Sila Mountain #41	AMC 934513	40	310.00
Sila Mountain #42	AMC 396284	40	310.00
Sila Mountain #43	AMC 396285	40	310.00
Sila Mountain #44	AMC 397074	40	310.00
Sila Mountain #45	AMC 397075	40	310.00

Use a separate sheet for additional claim names, serial numbers, and claimant names and addresses.

RECEIVED
BLM AZ STATE OFFICE
2017 AUG 31 10:41

UNITED STATES
DEPARTMENT OF THE INTERIOR
BUREAU OF LAND MANAGEMENT
**MAINTENANCE FEE PAYMENT FORM
FOR PLACER MINING CLAIMS**

Remitter Name: C. William + Marjuline J. Nichols
 Mailing Address: 26134 N. 93rd Ave
 City, State, Zip: Peoria, AZ 85383

Check here if this is a change of address.

FOR COUNTY RECORDER'S USE

No. of claims 5
 Total due BLM \$ 1550.00

- The maintenance fee may be paid by cash, check, money order, Bureau of Land Management (BLM) Declining Deposit Account, or credit card (VISA, American Express, Discover, or MasterCard). Payments must be remitted to the BLM State Office where your claim or site is recorded and received on or before September 1. If the payment is mailed, the envelope must be postmarked by a bona fide delivery service on or before September 1 and received at the proper BLM State Office within 15 calendar days after the due date. Payments may also be made by telephone using a credit card. A complete listing of BLM State Offices with their addresses and phone numbers can be found at <http://www.blm.gov>.
- The maintenance fee for the following claim(s) applies to the assessment year 2018.

CLAIM NAME	BLM SERIAL NO.	ACRES IN CLAIM	PAYMENT DUE TO THE BLM (See Instructions on Page 2)
<u>Sila Mountain #46</u>	<u>AMC 397076</u>	<u>40</u>	<u>310.00</u>
<u>Sila Mountain #47</u>	<u>AMC 398944</u>	<u>40</u>	<u>310.00</u>
<u>Sila Mountain #48</u>	<u>AMC 398945</u>	<u>40</u>	<u>310.00</u>
<u>Sila Mountain #49</u>	<u>AMC 398946</u>	<u>40</u>	<u>310.00</u>
<u>Sila Mountain #50</u>	<u>AMC 398947</u>	<u>40</u>	<u>310.00</u>

RECEIVED
 BLM STATE OFFICE
 PHOENIX, ARIZONA
 2017 AUG 31 AM 10:49

Use a separate sheet for additional claim names, serial numbers, and claimant names and addresses.

United States Department of the Interior
Bureau of Land Management
 DIV OF LANDS, MINRLS & ENERGY
 ONE N CENTRAL AVE
 PHOENIX, AZ 85004 -4427
 Phone: 602-417-9200

Receipt

No: 3967285

Transaction #: 4077176	
Date of Transaction: 08/31/2017	
CUSTOMER:	
C W ILLIAM NICHOLS 26134 N 93AVE PEORIA,AZ 85383 US	

LINE #	QTY	DESCRIPTION	REMARKS	UNIT PRICE	TOTAL
1	1.00	LOCATABLE MINERALS / MINING CLAIMS- NOT NEW-UNADJUD,ONE AUTH NO. ONLY / MINING CLAIM MONEY RECEIVED CASES: AMC398952/\$19375.00	2018 MAINT/70	- n/a -	19375.00
TOTAL:					\$19,375.00

PAYMENT INFORMATION					
1	AMOUNT:	19375.00	POSTMARKED:	N/A	
	TYPE:	CHECK	RECEIVED:	08/31/2017	
	CHECK NO:	207			
	NAME:	NICHOLS, C W ILLIAM 26134 N 93AVE PEORIA AZ 85383 US			

REMARKS

This receipt was generated by the automated BLM Collections and Billing System and is a paper representation of a portion of the official electronic record contained therein.

UNITED STATES
DEPARTMENT OF THE INTERIOR
BUREAU OF LAND MANAGEMENT
**MAINTENANCE FEE PAYMENT FORM
FOR PLACER MINING CLAIMS**

Remitter Name: C William + Marianne J Nichols
 Mailing Address: 26134 N. 93rd Ave.
 City, State, Zip: Peoria, AZ 85383

Check here if this is a change of address.

AMC 384793	AMC 397074
394051	398944
394491	398962
394513	403058
396284	403665
396392	410302

FOR COUNTY RECORDER'S USE

No. of claims 10
 Total due BLM \$ 3100.00

- The maintenance fee may be paid by cash, check, money order, Bureau of Land Management (BLM) Declining Deposit Account, or credit card (VISA, American Express, Discover, or MasterCard). Payments must be remitted to the BLM State Office where your claim or site is recorded and received on or before September 1. If the payment is mailed, the envelope must be postmarked by a bona fide delivery service on or before September 1 and received at the proper BLM State Office within 15 calendar days after the due date. Payments may also be made by telephone using a credit card. A complete listing of BLM State Offices with their addresses and phone numbers can be found at <http://www.blm.gov>.
- The maintenance fee for the following claim(s) applies to the assessment year 2017.

CLAIM NAME	BLM SERIAL NO.	ACRES IN CLAIM	PAYMENT DUE TO THE BLM (See Instructions on Page 2)
Sila Mountain #6	AMC 384797	40	310.00
Sila Mountain #7	AMC 384798	40	310.00
Sila Mountain #8	AMC 384799	40	310.00
Sila Mountain #9	AMC 384800	40	310.00
Sila Mountain #10	AMC 384801	40	310.00
Sila Mountain #11	AMC 384802	40	310.00
Sila Mountain #12	AMC 384803	40	310.00
Sila Mountain #13	AMC 384804	40	310.00
Sila Mountain #14	AMC 384805	40	310.00
Sila Mountain #15	AMC 384806	40	310.00

Use a separate sheet for additional claim names, serial numbers, and claimant names and addresses.

ENTERED INTO COMPUTER
9/1/16 To

2016 AUG 31 9:18
 RECEIVED
 BLM AZ STATE OFFICE
 PHOENIX ARIZONA

UNITED STATES
DEPARTMENT OF THE INTERIOR
BUREAU OF LAND MANAGEMENT
**MAINTENANCE FEE PAYMENT FORM
FOR PLACER MINING CLAIMS**

Remitter Name: C. William +
Marcelline J Nichols

Mailing Address: 26134 N. 93rd Ave.

City, State, Zip: Peoria, AZ 85383

Check here if this is a change of address.

FOR COUNTY RECORDER'S USE

No. of claims 10
Total due BLM \$ 3100.00

- The maintenance fee may be paid by cash, check, money order, Bureau of Land Management (BLM) Declining Deposit Account, or credit card (VISA, American Express, Discover, or MasterCard). Payments must be remitted to the BLM State Office where your claim or site is recorded and received on or before September 1. If the payment is mailed, the envelope must be postmarked by a bona fide delivery service on or before September 1 and received at the proper BLM State Office within 15 calendar days after the due date. Payments may also be made by telephone using a credit card. A complete listing of BLM State Offices with their addresses and phone numbers can be found at <http://www.blm.gov>.
- The maintenance fee for the following claim(s) applies to the assessment year 2017.

CLAIM NAME	BLM SERIAL NO.	ACRES IN CLAIM	PAYMENT DUE TO THE BLM (See Instructions on Page 2)
<u>Sila Mountain #16</u>	<u>AMC 384807</u>	<u>40</u>	<u>310.00</u>
<u>Sila Mountain #17</u>	<u>AMC 384808</u>	<u>40</u>	<u>310.00</u>
<u>Sila Mountain #18</u>	<u>AMC 394491</u>	<u>40</u>	<u>310.00</u>
<u>Sila Mountain #19</u>	<u>AMC 394492</u>	<u>40</u>	<u>310.00</u>
<u>Sila Mountain #20</u>	<u>AMC 394493</u>	<u>40</u>	<u>310.00</u>
<u>Sila Mountain #21</u>	<u>AMC 394494</u>	<u>40</u>	<u>310.00</u>
<u>Sila Mountain #22</u>	<u>AMC 394495</u>	<u>40</u>	<u>310.00</u>
<u>Sila Mountain #23</u>	<u>AMC 394496</u>	<u>40</u>	<u>310.00</u>
<u>Sila Mountain #24</u>	<u>AMC 394497</u>	<u>40</u>	<u>310.00</u>
<u>Sila Mountain #25</u>	<u>AMC 394498</u>	<u>40</u>	<u>310.00</u>

Use a separate sheet for additional claim names, serial numbers, and claimant names and addresses.

RECEIVED
BLM AZ STATE OFFICE
2016 AUG 31 9 18 AM
HOENIX, ARIZONA

UNITED STATES
DEPARTMENT OF THE INTERIOR
BUREAU OF LAND MANAGEMENT
**MAINTENANCE FEE PAYMENT FORM
FOR PLACER MINING CLAIMS**

Remitter Name: D. William & Marcelline J. Nichols

Mailing Address: 26134 N. 93rd Ave.

City, State, Zip: Peoria, AZ 85383

Check here if this is a change of address.

FOR COUNTY RECORDER'S USE

No. of claims 10
Total due BLM \$ 3100.00

- The maintenance fee may be paid by cash, check, money order, Bureau of Land Management (BLM) Declining Deposit Account, or credit card (VISA, American Express, Discover, or MasterCard). Payments must be remitted to the BLM State Office where your claim or site is recorded and received on or before September 1. If the payment is mailed, the envelope must be postmarked by a bona fide delivery service on or before September 1 and received at the proper BLM State Office within 15 calendar days after the due date. Payments may also be made by telephone using a credit card. A complete listing of BLM State Offices with their addresses and phone numbers can be found at <http://www.blm.gov>.
- The maintenance fee for the following claim(s) applies to the assessment year 2017.

CLAIM NAME	BLM SERIAL NO.	ACRES IN CLAIM	PAYMENT DUE TO THE BLM (See Instructions on Page 2)
<u>Sila Mountain #26</u>	<u>AMC 394499</u>	<u>40</u>	<u>310.00</u>
<u>Sila Mountain #27</u>	<u>AMC 394500</u>	<u>40</u>	<u>310.00</u>
<u>Sila Mountain #28</u>	<u>AMC 394501</u>	<u>40</u>	<u>310.00</u>
<u>Sila Mountain #29</u>	<u>AMC 394502</u>	<u>40</u>	<u>310.00</u>
<u>Sila Mountain #30</u>	<u>AMC 394503</u>	<u>40</u>	<u>310.00</u>
<u>Sila Mountain #31</u>	<u>AMC 394504</u>	<u>40</u>	<u>310.00</u>
<u>Sila Mountain #32</u>	<u>AMC 394505</u>	<u>40</u>	<u>310.00</u>
<u>Sila Mountain #33</u>	<u>AMC 394506</u>	<u>40</u>	<u>310.00</u>
<u>Sila Mountain #34</u>	<u>AMC 394507</u>	<u>40</u>	<u>310.00</u>
<u>Sila Mountain #35</u>	<u>AMC 394508</u>	<u>40</u>	<u>310.00</u>

Use a separate sheet for additional claim names, serial numbers, and claimant names and addresses.

RECEIVED
BLM AZ STATE OFFICE
PHOENIX, ARIZONA
AUG 31 9:18 AM '18

UNITED STATES
DEPARTMENT OF THE INTERIOR
BUREAU OF LAND MANAGEMENT
**MAINTENANCE FEE PAYMENT FORM
FOR PLACER MINING CLAIMS**

Remitter Name: C. Williams & Marulline J. Nichols
 Mailing Address: 26134 N. 93rd Ave.
 City, State, Zip: Peoria, AZ 85383

Check here if this is a change of address.

FOR COUNTY RECORDER'S USE

No. of claims 10
 Total due BLM \$ 3100.00

- The maintenance fee may be paid by cash, check, money order, Bureau of Land Management (BLM) Declining Deposit Account, or credit card (VISA, American Express, Discover, or MasterCard). Payments must be remitted to the BLM State Office where your claim or site is recorded and received on or before September 1. If the payment is mailed, the envelope must be postmarked by a bona fide delivery service on or before September 1 and received at the proper BLM State Office within 15 calendar days after the due date. Payments may also be made by telephone using a credit card. A complete listing of BLM State Offices with their addresses and phone numbers can be found at <http://www.blm.gov>.
- The maintenance fee for the following claim(s) applies to the assessment year 2017.

CLAIM NAME	BLM SERIAL NO.	ACRES IN CLAIM	PAYMENT DUE TO THE BLM (See Instructions on Page 2)
<u>Hila Mountain #36</u>	<u>AMC 394509</u>	<u>40</u>	<u>310.00</u>
<u>Hila Mountain #37</u>	<u>AMC 394509</u>	<u>10 40</u>	<u>310.00</u>
<u>Hila Mountain #38</u>	<u>AMC 394511</u>	<u>40</u>	<u>310.00</u>
<u>Hila Mountain #39</u>	<u>AMC 394512</u>	<u>40</u>	<u>310.00</u>
<u>Hila Mountain #40</u>	<u>AMC 394051</u>	<u>40</u>	<u>310.00</u>
<u>Hila Mountain #41</u>	<u>AMC 934513</u>	<u>40</u>	<u>310.00</u>
<u>Hila Mountain #42</u>	<u>AMC 396284</u>	<u>40</u>	<u>310.00</u>
<u>Hila Mountain #43</u>	<u>AMC 396285</u>	<u>40</u>	<u>310.00</u>
<u>Hila Mountain #44</u>	<u>AMC 397074</u>	<u>40</u>	<u>310.00</u>
<u>Hila Mountain #45</u>	<u>AMC 397075</u>	<u>40</u>	<u>310.00</u>

- 394510

394513

Use a separate sheet for additional claim names, serial numbers, and claimant names and addresses.

RECEIVED
BLM AZ STATE OFFICE
PHOENIX, ARIZONA
2016 AUG 31 4:19 PM

UNITED STATES
DEPARTMENT OF THE INTERIOR
BUREAU OF LAND MANAGEMENT
**MAINTENANCE FEE PAYMENT FORM
FOR PLACER MINING CLAIMS**

Remitter Name: C William + Marjorie J Nichols
 Mailing Address: 26134 N. 93rd Ave
 City, State, Zip: Peoria, AZ 85383

Check here if this is a change of address.

FOR COUNTY RECORDER'S USE

No. of claims 5
 Total due BLM \$ 1550.00

- The maintenance fee may be paid by cash, check, money order, Bureau of Land Management (BLM) Declining Deposit Account, or credit card (VISA, American Express, Discover, or MasterCard). Payments must be remitted to the BLM State Office where your claim or site is recorded and received on or before September 1. If the payment is mailed, the envelope must be postmarked by a bona fide delivery service on or before September 1 and received at the proper BLM State Office within 15 calendar days after the due date. Payments may also be made by telephone using a credit card. A complete listing of BLM State Offices with their addresses and phone numbers can be found at <http://www.blm.gov>.
- The maintenance fee for the following claim(s) applies to the assessment year 2017.

CLAIM NAME	BLM SERIAL NO.	ACRES IN CLAIM	PAYMENT DUE TO THE BLM (See Instructions on Page 2)
<u>Sila Mountain #46</u>	<u>AMC 397076</u>	<u>40</u>	<u>310.00</u>
<u>Sila Mountain #47</u>	<u>AMC 398944</u>	<u>40</u>	<u>310.00</u>
<u>Sila Mountain #48</u>	<u>AMC 398945</u>	<u>40</u>	<u>310.00</u>
<u>Sila Mountain #49</u>	<u>AMC 398946</u>	<u>40</u>	<u>310.00</u>
<u>Sila Mountain #50</u>	<u>AMC 398947</u>	<u>40</u>	<u>310.00</u>

RECEIVED
BLM AZ STATE OFFICE
PHOENIX, ARIZONA
2018 AUG 31 A 9:29

Use a separate sheet for additional claim names, serial numbers, and claimant names and addresses

UNITED STATES
DEPARTMENT OF THE INTERIOR
BUREAU OF LAND MANAGEMENT
**MAINTENANCE FEE PAYMENT FORM
FOR PLACER MINING CLAIMS**

Remitter Name: C. William +
Marcelline J. Nichols

Mailing Address: 26134 N. 93rd Ave.

City, State, Zip: Peoria, AZ 85383

Check here if this is a change of address.

FOR COUNTY RECORDER'S USE

No. of claims 10
Total due BLM \$ 3,100.00

- The maintenance fee may be paid by cash, check, money order, Bureau of Land Management (BLM) Declining Deposit Account, or credit card (VISA, American Express, Discover, or MasterCard). Payments must be remitted to the BLM State Office where your claim or site is recorded and received on or before September 1. If the payment is mailed, the envelope must be postmarked by a bona fide delivery service on or before September 1 and received at the proper BLM State Office within 15 calendar days after the due date. Payments may also be made by telephone using a credit card. A complete listing of BLM State Offices with their addresses and phone numbers can be found at <http://www.blm.gov>.
- The maintenance fee for the following claim(s) applies to the assessment year 2017.

CLAIM NAME	BLM SERIAL NO.	ACRES IN CLAIM	PAYMENT DUE TO THE BLM (See Instructions on Page 2)
<u>Cordes Peak #1</u>	<u>AMC 410303</u>	<u>40</u>	<u>310.00</u>
<u>Cordes Peak #2</u>	<u>AMC 410304</u>	<u>40</u>	<u>310.00</u>
<u>Estrella #1</u>	<u>AMC 384793</u>	<u>40</u>	<u>310.00</u>
<u>Estrella #2</u>	<u>AMC 384794</u>	<u>40</u>	<u>310.00</u>
<u>Estrella #3</u>	<u>AMC 384795</u>	<u>40</u>	<u>310.00</u>
<u>Estrella #4</u>	<u>AMC 384796</u>	<u>40</u>	<u>310.00</u>
<u>Dela Mountain #1</u>	<u>AMC 403058</u>	<u>40</u>	<u>310.00</u>
<u>Dela Mountain #2</u>	<u>AMC 403059</u>	<u>40</u>	<u>310.00</u>
<u>Dela Mountain #3</u>	<u>AMC 403060</u>	<u>40</u>	<u>310.00</u>
<u>Dela Mountain #4</u>	<u>AMC 403061</u>	<u>40</u>	<u>310.00</u>

Use a separate sheet for additional claim names, serial numbers, and claimant names and addresses.

RECEIVED
BLM AZ STATE OFFICE
PHOENIX, ARIZONA
AUG 31 4 41 PM '17

UNITED STATES
DEPARTMENT OF THE INTERIOR
BUREAU OF LAND MANAGEMENT
**MAINTENANCE FEE PAYMENT FORM FOR
LODE CLAIMS, MILL SITES, AND TUNNEL SITES**

Remitter Name: C. William +
Marcelline J. Nichols
Mailing Address: 26134 N. 93rd Ave.
City, State, Zip: Peoria, AZ 85383

Check here if this is a change of address.

FOR COUNTY RECORDER'S USE

No. of claims/sites 10
x \$155 per claim/site
Total due BLM \$ 1550⁰⁰

- The maintenance fee may be paid by cash, check, money order, Bureau of Land Management (BLM) Declining Deposit Account, or credit card (VISA, American Express, Discover, or MasterCard). Payments must be remitted to the BLM State Office where your claim or site is recorded and received on or before September 1. If the payment is mailed, the envelope must be postmarked by a bona fide delivery service on or before September 1 and received at the proper BLM State Office within 15 calendar days after the due date. Payments may also be made by telephone using a credit card. A complete listing of BLM State Offices with their addresses and phone numbers can be found at <http://www.blm.gov>.
- The maintenance fee for the following claim(s)/site(s) applies to the assessment year 2017.

CLAIM/SITE NAME	BLM SERIAL NO.
Picacho #1	AMC 403665
Picacho #2	AMC 403666
Hila Mountain #1	AMC 396392
Sunset #1	AMC 398948
Sunset #2	AMC 398949
Sunset #3	AMC 398950
Sunset #4	AMC 398962
Sunset #5	AMC 398963
Sunset #6	AMC 398964
Sunset #7	AMC 398951

Use a separate sheet for additional claim/site names, serial numbers, and claimant names and addresses.

RECEIVED
BLM AZ STATE OFFICE
2016 AUG 31 9 18

UNITED STATES
DEPARTMENT OF THE INTERIOR
BUREAU OF LAND MANAGEMENT
**MAINTENANCE FEE PAYMENT FORM FOR
LODE CLAIMS, MILL SITES, AND TUNNEL SITES**

Remitter Name: C. William +
Marcelline J Nichols

Mailing Address: 26134 N. 93rd Ave.

City, State, Zip: Peoria, AZ 85383

384793	397074
394051	398944
394491	398962
394513	403058
396284	403665
396392	410302

Check here if this is a change of address.

FOR COUNTY RECORDER'S USE

No. of claims/sites 5
x \$155 per claim/site
Total due BLM \$ 775⁰⁰

- The maintenance fee may be paid by cash, check, money order, Bureau of Land Management (BLM) Declining Deposit Account, or credit card (VISA, American Express, Discover, or MasterCard). Payments must be remitted to the BLM State Office where your claim or site is recorded and received on or before September 1. If the payment is mailed, the envelope must be postmarked by a bona fide delivery service on or before September 1 and received at the proper BLM State Office within 15 calendar days after the due date. Payments may also be made by telephone using a credit card. A complete listing of BLM State Offices with their addresses and phone numbers can be found at <http://www.blm.gov>.
- The maintenance fee for the following claim(s)/site(s) applies to the assessment year 2017.

CLAIM/SITE NAME	BLM SERIAL NO.
<u>Sunset #8</u>	<u>AMC 398952</u>
<u>Sunset #9</u>	<u>AMC 398953</u>
<u>Sunset #10</u>	<u>AMC 398954</u>
<u>Sunset #11</u>	<u>AMC 398955</u>
<u>Cordes Mountain #1</u>	<u>AMC 410302</u>

INSUFFICIENT FUNDS short by \$18.00

RECEIVED
BLM AZ STATE OFFICE
2016 AUG 31 A 9:18
PHOENIX, ARIZONA

Use a separate sheet for additional claim/site names, serial numbers, and claimant names and addresses.

PER Recd. 3647614

**United States Department of the Interior
Bureau of Land Management
DIV OF LANDS, MINRLS & ENERGY
ONE N CENTRAL AVE
PHOENIX, AZ 85004 -4427
Phone: 602-417-9200**

Receipt

No: 3647614

Transaction #: 3751602		ENTERED INTO COMPUTER
Date of Transaction: 08/31/2016		
CUSTOMER: <i>9/1/16 JO</i>		
CWilliams NICHOLS 26134 N 93RD AVE PEORIA, AZ 85383-1350 US		

LINE #	QTY	DESCRIPTION	REMARKS	UNIT PRICE	TOTAL
1	1.00	LOCATABLE MINERALS / MINING CLAIMS- NOT NEW-UNADJUD, ONE AUTH NO. ONLY / MINING CLAIM MONEY RECEIVED CASES: AMC398952/\$19357.00	2017 MAINT/70	- n/a -	19357.00
TOTAL:					\$19,357.00

PAYMENT INFORMATION			
1	AMOUNT:	19357.00	POSTMARKED: N/A
	TYPE:	CHECK	RECEIVED: 08/31/2016
	CHECK NO:	191	
	NAME:	NICHOLS, CWILLIAMS 26134 N 93RD AVE PEORIA AZ 85383-1350 US	

REMARKS
<i>\$19375 should have been submitted. Short \$1800 for AMC 410302. Refund 13700 after closure is sent</i>

This receipt was generated by the automated BLM Collections and Billing System and is a paper representation of a portion of the official electronic record contained therein.

ENTERED
SEP -1 2016
BY: *[Signature]*

UNITED STATES
DEPARTMENT OF THE INTERIOR
BUREAU OF LAND MANAGEMENT
**MAINTENANCE FEE PAYMENT FORM
FOR PLACER MINING CLAIMS**

384793
394491

Remitter Name: C. William +
Marcelline J Nichols

Mailing Address: 26134 N. 93rd Ave.

City, State, Zip: Peoria, AZ 85383

Check here if this is a change of address.

FOR COUNTY RECORDER'S USE

No. of claims 10
Total due BLM \$ 3100.00

- The maintenance fee may be paid by cash, check, money order, Bureau of Land Management (BLM) Declining Deposit Account, or credit card (VISA, American Express, Discover, or MasterCard). Payments must be remitted to the BLM State Office where your claim or site is recorded and received on or before September 1. If the payment is mailed, the envelope must be postmarked by a bona fide delivery service on or before September 1 and received at the proper BLM State Office within 15 calendar days after the due date. Payments may also be made by telephone using a credit card. A complete listing of BLM State Offices with their addresses and phone numbers can be found at <http://www.blm.gov>.
- The maintenance fee for the following claim(s) applies to the assessment year 2016.

CLAIM NAME	BLM SERIAL NO.	ACRES IN CLAIM	PAYMENT DUE TO THE BLM (See Instructions on Page 2)
Sila Mountain #16	AMC 384807	40	310.00
Sila Mountain #17	AMC 384808	40	310.00
Sila Mountain #18	AMC 394491	40	310.00
Sila Mountain #19	AMC 394492	40	310.00
Sila Mountain #20	AMC 394493	40	310.00
Sila Mountain #21	AMC 394494	40	310.00
Sila Mountain #22	AMC 394495	40	310.00
Sila Mountain #23	AMC 394496	40	310.00
Sila Mountain #24	AMC 394497	40	310.00
Sila Mountain #25	AMC 394498	40	310.00

RECEIVED
 STATE OFFICE
 AUG 28 2016
 10:00 AM

Use a separate sheet for additional claim names, serial numbers, and claimant names and addresses.

INTERESTED
SEP 08 2016
fpm

United States Department of the Interior
Bureau of Land Management
 LANDS/RECREATION & PLANNING
 ONE N CENTRAL AVE
 PHOENIX, AZ 85004 -2203
 Phone: 602-417-9200

Receipt

No: 3379613

Transaction #: 3477876	
Date of Transaction: 08/28/2015	
CUSTOMER:	
C WILLIAMS NICHOLS 26134 N 93RD AVE PEORIA, AZ 85383-1350 US	

LINE #	QTY	DESCRIPTION	REMARKS	UNIT PRICE	TOTAL
1	1.00	LOCATABLE MINERALS / MINING CLAIMS-NOT NEW-UNADJUD, ONE AUTH NO. ONLY / MINING CLAIM MONEY RECEIVED CASES: AMC384807/\$3100.00	2016 MAINT/10	- n/a -	3100.00
TOTAL:					\$3,100.00

PAYMENT INFORMATION					
1	AMOUNT:	3100.00	POSTMARKED:	N/A	
	TYPE:	CHECK	RECEIVED:	08/28/2015	
	CHECK NO:	180			
	NAME:	NICHOLS, C WILLIAMS 26134 N 93RD AVE PEORIA AZ 85383-1350 US			

REMARKS

This receipt was generated by the automated BLM Collections and Billing System and is a paper representation of a portion of the official electronic record contained therein.

ENTERED
 SEP 08 2015
 BY: *R. Williams*

UNITED STATES
DEPARTMENT OF THE INTERIOR
BUREAU OF LAND MANAGEMENT **273**

Amc 384814
385599

MAINTENANCE FEE WAIVER CERTIFICATION

FORM APPROVED
OMB NO. 1004-0114
Expires: October 31, 2016

SEE INSTRUCTIONS ON PAGE 2

1. This small miner waiver is filed for the assessment year beginning on September 1, 2015 and ending on September 1, 2016.
2. The undersigned and all related parties owned ten or fewer mining claims, mill, or tunnel sites located and maintained on Federal lands in the United States of America on September 1, 2015.
3. The undersigned have performed the assessment work required by law for each mining claim listed prior to filing this waiver and understand that by filing this form, the undersigned must file an affidavit of assessment work with the Bureau of Land Management (BLM) by the December 30th following the filing of this waiver.
4. The undersigned understand that if the assessment work obligation has not yet come due under 30 U.S.C. 28 (for those claims in their first assessment year only), a notice of intent to hold reciting this condition must be recorded by the December 30th following the filing of this waiver.
5. The undersigned understand that mill and tunnel sites may also be listed on this waiver and be waived from payment of the maintenance fee, and that a notice of intent to hold for these sites is required to be filed with the BLM by the December 30th following the filing of this waiver.
6. The undersigned understand and acknowledge that pursuant to 43 U.S.C. 1212 and 18 U.S.C. 1001, the filing or recording of a false, fictitious, or fraudulent document with the BLM may result in a fine of up to \$250,000, a prison term not to exceed five years, or both.
7. The mining claims, mill or tunnel sites for which this waiver from payment of the maintenance fees is requested are:

CLAIM OR SITE NAME	BLM RECORDATION SERIAL NUMBER
1. CAMPO CODY (placer)	AMC385599 ✓
2. CRAZY CODY (lode)	AMC384814
3.	
4.	
5.	
6.	
7.	
8.	
9.	
10.	

RECEIVED
BLM AZ STATE OFFICE
2015 AUG 17 P 2:36
PHOENIX, ARIZONA

The owner(s) (claimants) of the above mining claims and sites are:

S. D. Ellingsen (locator/claimant)

(Owner's Name - Please Print)

4848 E CACTUS RD, #505-535

(Owner's Mailing Address)

S. D. Ellingsen
(Owner's Signature)

SCOTTSDALE

AZ

85254

(City)

(State)

(Zip Code)

USNP AGENCY SERVICES (S. D. Ellingsen, president)

(Owner's Name - Please Print)

4848 E CACTUS RD, #505-535

(Owner's Mailing Address)

S. D. Ellingsen (President)
(Owner's Signature)

SCOTTSDALE

AZ

85254

(City)

(State)

(Zip Code)

(Owner's Name - Please Print)

(Owner's Signature)

(Owner's Mailing Address)

(City)

(State)

(Zip Code)

(Owner's Name - Please Print)

(Owner's Signature)

(Owner's Mailing Address)

(City)

(State)

(Zip Code)

(Continued on page 2)

ENTERED
SEP 8 2015
BY: RE

NW-R2 9/9/15

(Owner's Name - Please Print)	(Owner's Signature)		
(Owner's Mailing Address)	(City)	(State)	(Zip Code)
(Owner's Name - Please Print)	(Owner's Signature)		
(Owner's Mailing Address)	(City)	(State)	(Zip Code)
(Owner's Name - Please Print)	(Owner's Signature)		
(Owner's Mailing Address)	(City)	(State)	(Zip Code)
(Owner's Name - Please Print)	(Owner's Signature)		
(Owner's Mailing Address)	(City)	(State)	(Zip Code)

18 U.S.C. 1001 and 43 U.S.C. 1212 make it a crime for any person knowingly and willfully to make to any department or agency of the United States any false, fictitious or fraudulent statements or representations as to any matter within its jurisdiction.

INSTRUCTIONS

1. This certification is made under the provisions of 43 U.S.C. § 1744 and 30 U.S.C. §28-28k and the regulations thereunder (43 CFR Part 3830).
2. The claimant(s) must fill in the dates in paragraph 1 for the beginning and ending of the assessment year for which this waiver is sought.
3. The claimant(s) must fill in the date in paragraph 2 for the beginning of the assessment year for which this waiver is sought.
4. All claim and site names and BLM serial numbers must be listed for the mining claims, mill sites, and tunnel sites for which the waiver is sought.
5. All owners of the mining claims, mill sites, and tunnel sites and their addresses must be given.
6. This waiver form must be signed by all the claimants or their designated agent, in original form. If an agent is designated, a notarized designation of agent, signed by all of the claimants with proper address given, must be submitted with this waiver.
7. This form must be filed no later than September 1st for the upcoming assessment year in the BLM State Office where the mining claims or sites are recorded, or the waiver cannot be granted by the BLM. (Example: To obtain a waiver for the assessment year 2012, which begins on September 1, 2011, you must qualify for and file for a waiver no later than September 1, 2011, in the proper BLM State Office.)
8. For all mining claims which require assessment work, you must record an affidavit of labor on or before the December 30th immediately following the filing of this waiver. For all other mining claims or sites waived, you must record a notice of intent to hold on or before the December 30th immediately following the filing of this waiver.
9. Mill and tunnel sites may also be listed on this waiver and be waived from payment of the maintenance fee. A notice of intent to hold for these sites is required to be filed by the December 30th following the filing of this waiver.

PHOENIX, ARIZONA
 2015 AUG 17 P 2:36
 RECEIVED BLM AZ STATE OFFICE

FOR OFFICIAL USE ONLY

August 14, 2015

U.S. Department of the Interior
BLM – Arizona State Office
One N. Central Ave, Suite 800
Phoenix, AZ 85004-4427

Subject: Annual filings for AMC384814, AMC385599

Hello,

Enclosed is the *Maintenance Fee Waiver Certification* form for 2015-2016.

This year, our *Affidavit of Annual Assessment Work* will be filed separately.

Thank you for your assistance.

Best Regards,



S.D. Ellingsen
USNP Agency Services
4848 E. Cactus, #505-535
Scottsdale, AZ 85254

PHOENIX, ARIZONA
2015 AUG 17 P 2:36
RECEIVED
BLM AZ STATE OFFICE

UNITED STATES
DEPARTMENT OF THE INTERIOR
BUREAU OF LAND MANAGEMENT
**MAINTENANCE FEE PAYMENT FORM
FOR PLACER MINING CLAIMS**

384793

Remitter Name: C William +
Marilline J Nichols
Mailing Address: 26134 N. 93rd Ave.
City, State, Zip: Peoria, AZ 85383

Check here if this is a change of address.

FOR COUNTY RECORDER'S USE

No. of claims 10
Total due BLM \$ 3100.00

- The maintenance fee may be paid by cash, check, money order, Bureau of Land Management (BLM) Declining Deposit Account, or credit card (VISA, American Express, Discover, or MasterCard). Payments must be remitted to the BLM State Office where your claim or site is recorded and received on or before September 1. If the payment is mailed, the envelope must be postmarked by a bona fide delivery service on or before September 1 and received at the proper BLM State Office within 15 calendar days after the due date. Payments may also be made by telephone using a credit card. A complete listing of BLM State Offices with their addresses and phone numbers can be found at <http://www.blm.gov>.
- The maintenance fee for the following claim(s) applies to the assessment year 2016.

CLAIM NAME	BLM SERIAL NO.	ACRES IN CLAIM	PAYMENT DUE TO THE BLM (See Instructions on Page 2)
Sila Mountain #6	AMC 384797	40	310.00
Sila Mountain #7	AMC 384798	40	310.00
Sila Mountain #8	AMC 384799	40	310.00
Sila Mountain #9	AMC 384800	40	310.00
Sila Mountain #10	AMC 384801	40	310.00
Sila Mountain #11	AMC 384802	40	310.00
Sila Mountain #12	AMC 384803	40	310.00
Sila Mountain #13	AMC 384804	40	310.00
Sila Mountain #14	AMC 384805	40	310.00
Sila Mountain #15	AMC 384806	40	310.00

Use a separate sheet for additional claim names, serial numbers, and claimant names and addresses.

(Continued on page 2)

3379661

RECEIVED
AZ STATE OFFICE
SEP 08 2015
BY: RAm

United States Department of the Interior
Bureau of Land Management
 LANDS/RECREATION & PLANNING
 ONE N CENTRAL AVE
 PHOENIX, AZ 85004 -2203
 Phone: 602-417-9200

Receipt

No: 3379661

Transaction #: 3477922	
Date of Transaction: 08/28/2015	
CUSTOMER:	
CHARLES WILLIAM NICHOLS 26134 N 93RD AVE PEORIA, AZ 85383-1350 US	

LINE #	QTY	DESCRIPTION	REMARKS	UNIT PRICE	TOTAL
1	1.00	LOCATABLE MINERALS / MINING CLAIMS-NOT NEW-UNADJUD, ONE AUTH NO. ONLY / MINING CLAIM MONEY RECEIVED CASES: AMC384797/\$3100.00	2016 MAINT/10	- n/a -	3100.00
TOTAL:					\$3,100.00

PAYMENT INFORMATION			
1	AMOUNT:	3100.00	POSTMARKED: N/A
	TYPE:	CHECK	RECEIVED: 08/28/2015
	CHECK NO:	180	
	NAME:	NICHOLS, CHARLES WILLIAM 26134 N 93RD AVE PEORIA AZ 85383-1350 US	

REMARKS

This receipt was generated by the automated BLM Collections and Billing System and is a paper representation of a portion of the official electronic record contained therein.

ENTERED
 SEP 08 2015
 BY: *Ram*

DEPARTMENT OF THE INTERIOR
BUREAU OF LAND MANAGEMENT
MAINTENANCE FEE PAYMENT FORM
FOR PLACER MINING CLAIMS

410302
384793
403058

Remitter Name: C. William +
Marcelline J. Nichols
Mailing Address: 26134 N. 93rd Ave.
City, State, Zip: Peoria, AZ 85383

Check here if this is a change of address.

FOR COUNTY RECORDER'S USE

No. of claims 10
Total due BLM \$ 3,100.00

- The maintenance fee may be paid by cash, check, money order, Bureau of Land Management (BLM) Declining Deposit Account, or credit card (VISA, American Express, Discover, or MasterCard). Payments must be remitted to the BLM State Office where your claim or site is recorded and received on or before September 1. If the payment is mailed, the envelope must be postmarked by a bona fide delivery service on or before September 1 and received at the proper BLM State Office within 15 calendar days after the due date. Payments may also be made by telephone using a credit card. A complete listing of BLM State Offices with their addresses and phone numbers can be found at <http://www.blm.gov>.
- The maintenance fee for the following claim(s) applies to the assessment year 2016.

CLAIM NAME	BLM SERIAL NO.	ACRES IN CLAIM	PAYMENT DUE TO THE BLM (See Instructions on Page 2)
Cordes Peak #1	AMC 410303	40	310.00
Cordes Peak #2	AMC 410304	40	310.00
Estrella #1	AMC 384793	40	310.00
Estrella #2	AMC 384794	40	310.00
Estrella #3	AMC 384795	40	310.00
Estrella #4	AMC 384796	40	310.00
Dela Mountain #1	AMC 403058	40	310.00
Dela Mountain #2	AMC 403059	40	310.00
Dela Mountain #3	AMC 403060	40	310.00
Dela Mountain #4	AMC 403061	40	310.00

RECEIVED
BLM STATE OFFICE
AZ
SEP 20 2016
11:08

Use a separate sheet for additional claim names, serial numbers, and claimant names and addresses

#3379609

Ryan

United States Department of the Interior
Bureau of Land Management
 LANDS/RECREATION & PLANNING
 ONE N CENTRAL AVE
 PHOENIX, AZ 85004 -2203
 Phone: 602-417-9200

Receipt

No: 3379609

Transaction #: 3477871	
Date of Transaction: 08/28/2015	
CUSTOMER:	
CWilliams NICHOLS 26134 N 93RD AVE PEORIA, AZ 85383-1350 US	

LINE #	QTY	DESCRIPTION	REMARKS	UNIT PRICE	TOTAL
1	1.00	LOCATABLE MINERALS / MINING CLAIMS-NOT NEW-UNADJUD, ONE AUTH NO. ONLY / MINING CLAIM MONEY RECEIVED CASES: AMC410303/\$3100.00	2016 MAINT/10	- n/a -	3100.00
TOTAL:					\$3,100.00

PAYMENT INFORMATION					
1	AMOUNT:	3100.00	POSTMARKED:	N/A	
	TYPE:	CHECK	RECEIVED:	08/28/2015	
	CHECK NO:	180			
	NAME:	NICHOLS, CWILLIAMS 26134 N 93RD AVE PEORIA AZ 85383-1350 US			

REMARKS

This receipt was generated by the automated BLM Collections and Billing System and is a paper representation of a portion of the official electronic record contained therein.

BY: *Ran*

UNITED STATES
DEPARTMENT OF THE INTERIOR
BUREAU OF LAND MANAGEMENT
MAINTENANCE FEE PAYMENT FORM
FOR PLACER MINING CLAIMS

AMC 384793 AMC 397074
394051 398944
394491 398962
394513 403058

Remitter Name: C. William & Marianne J. Nichols
Mailing Address: 26134 N. 93rd Ave.
City, State, Zip: Peoria, AZ 85383

396284 403665
396392 410302

Check here if this is a change of address.

FOR COUNTY RECORDER'S USE

No. of claims 10
Total due BLM \$ 3100.00

- The maintenance fee may be paid by cash, check, money order, Bureau of Land Management (BLM) Declining Deposit Account, or credit card (VISA, American Express, Discover, or MasterCard). Payments must be remitted to the BLM State Office where your claim or site is recorded and received on or before September 1. If the payment is mailed, the envelope must be postmarked by a bona fide delivery service on or before September 1 and received at the proper BLM State Office within 15 calendar days after the due date. Payments may also be made by telephone using a credit card. A complete listing of BLM State Offices with their addresses and phone numbers can be found at <http://www.blm.gov>.
- The maintenance fee for the following claim(s) applies to the assessment year 2015.

CLAIM NAME	BLM SERIAL NO.	ACRES IN CLAIM	PAYMENT DUE TO THE BLM (See Instructions on Page 2)
Sila Mountain #36	AMC 394509	40	310.00
Sila Mountain #37	AMC 394509	40	310.00
Sila Mountain #38	AMC 394511	40	310.00
Sila Mountain #39	AMC 394512	40	310.00
Sila Mountain #40	AMC 394051	40	310.00
Sila Mountain #41	AMC ³⁹⁴⁵¹³ 394513	40	310.00
Sila Mountain #42	AMC 396284	40	310.00
Sila Mountain #43	AMC 396285	40	310.00
Sila Mountain #44	AMC 397074	40	310.00
Sila Mountain #45	AMC 397075	40	310.00

Use a separate sheet for additional claim names, serial numbers, and claimant names and addresses.

(Continued on page 2)

ENTERED
AUG 28 2014
PB

RECEIVED
BLM AZ STATE OFFICE
PHOENIX, ARIZONA
AUG 25 P 2:00

UNITED STATES
DEPARTMENT OF THE INTERIOR
BUREAU OF LAND MANAGEMENT

**MAINTENANCE FEE PAYMENT FORM FOR
LODE CLAIMS, MILL SITES, AND TUNNEL SITES**

Remitter Name: C. William +
Marcelline J. Nichols
Mailing Address: 26134 N. 93rd Ave.
City, State, Zip: Peoria, AZ 85383

Check here if this is a change of address.

FOR COUNTY RECORDER'S USE

No. of claims/sites 10
x \$/55 per claim/site
Total due BLM \$ 1550.00

- The maintenance fee may be paid by cash, check, money order, Bureau of Land Management (BLM) Declining Deposit Account, or credit card (VISA, American Express, Discover, or MasterCard). Payments must be remitted to the BLM State Office where your claim or site is recorded and received on or before September 1. If the payment is mailed, the envelope must be postmarked by a bona fide delivery service on or before September 1 and received at the proper BLM State Office within 15 calendar days after the due date. Payments may also be made by telephone using a credit card. A complete listing of BLM State Offices with their addresses and phone numbers can be found at <http://www.blm.gov>.
- The maintenance fee for the following claim(s)/site(s) applies to the assessment year 2015.

CLAIM/SITE NAME	BLM SERIAL NO.
<u>Picacho #1</u>	<u>AMC 403665</u>
<u>Picacho #2</u>	<u>AMC 403666</u>
<u>Hila Mountain #1</u>	<u>AMC 396392</u>
<u>Sunset #1</u>	<u>AMC 398948</u>
<u>Sunset #2</u>	<u>AMC 398949</u>
<u>Sunset #3</u>	<u>AMC 398950</u>
<u>Sunset #4</u>	<u>AMC 398962</u>
<u>Sunset #5</u>	<u>AMC 398963</u>
<u>Sunset #6</u>	<u>AMC 398964</u>
<u>Sunset #7</u>	<u>AMC 398951</u>

Use a separate sheet for additional claim/site names, serial numbers, and claimant names and addresses.

RECEIVED
BLM AZ STATE OFFICE
AUG 25 2:00 PM
PHOENIX, ARIZONA

UNITED STATES
DEPARTMENT OF THE INTERIOR
BUREAU OF LAND MANAGEMENT
MAINTENANCE FEE PAYMENT FORM FOR
LODE CLAIMS, MILL SITES, AND TUNNEL SITES

Remitter Name: C. William +
Marilyn J Nichols
Mailing Address: 26134 N. 93rd Ave
City, State, Zip: Peoria, AZ 85383

Check here if this is a change of address.

FOR COUNTY RECORDER'S USE

No. of claims/sites 5
x \$ 15.5 per claim/site
Total due BLM \$ 775.00

1. The maintenance fee may be paid by cash, check, money order, Bureau of Land Management (BLM) Declining Deposit Account, or credit card (VISA, American Express, Discover, or MasterCard). Payments must be remitted to the BLM State Office where your claim or site is recorded and received on or before September 1. If the payment is mailed, the envelope must be postmarked by a bona fide delivery service on or before September 1 and received at the proper BLM State Office within 15 calendar days after the due date. Payments may also be made by telephone using a credit card. A complete listing of BLM State Offices with their addresses and phone numbers can be found at <http://www.blm.gov>.
2. The maintenance fee for the following claim(s)/site(s) applies to the assessment year 2015.

CLAIM/SITE NAME	BLM SERIAL NO.
<u>Sunset #8</u>	<u>AMC 398952</u>
<u>Sunset #9</u>	<u>AMC 398953</u>
<u>Sunset #10</u>	<u>AMC 398954</u>
<u>Sunset #11</u>	<u>AMC 398955</u>
<u>Cordes Mountain #1</u>	<u>AMC 410302</u>

Use a separate sheet for additional claim/site names, serial numbers, and claimant names and addresses.

RECEIVED
M AZ STATE OFFICE
2014 AUG 25 P 2:00
PHOENIX, ARIZONA

UNITED STATES
DEPARTMENT OF THE INTERIOR
BUREAU OF LAND MANAGEMENT
**MAINTENANCE FEE PAYMENT FORM
FOR PLACER MINING CLAIMS**

Remitter Name: C William +
Marilyn J Nichols
Mailing Address: 26134 N. 93rd Ave
City, State, Zip: Peoria, AZ 85383

Check here if this is a change of address.

FOR COUNTY RECORDER'S USE

No. of claims 5
Total due BLM \$ 1,550.00

1. The maintenance fee may be paid by cash, check, money order, Bureau of Land Management (BLM) Declining Deposit Account, or credit card (VISA, American Express, Discover, or MasterCard). Payments must be remitted to the BLM State Office where your claim or site is recorded and received on or before September 1. If the payment is mailed, the envelope must be postmarked by a bona fide delivery service on or before September 1 and received at the proper BLM State Office within 15 calendar days after the due date. Payments may also be made by telephone using a credit card. A complete listing of BLM State Offices with their addresses and phone numbers can be found at <http://www.blm.gov>.

2. The maintenance fee for the following claim(s) applies to the assessment year 2015.

CLAIM NAME	BLM SERIAL NO.	ACRES IN CLAIM	PAYMENT DUE TO THE BLM (See Instructions on Page 2)
<u>Sila Mountain #46</u>	<u>AMC 397076</u>	<u>40</u>	<u>310.00</u>
<u>Sila Mountain #47</u>	<u>AMC 398944</u>	<u>40</u>	<u>310.00</u>
<u>Sila Mountain #48</u>	<u>AMC 398945</u>	<u>40</u>	<u>310.00</u>
<u>Sila Mountain #49</u>	<u>AMC 398946</u>	<u>40</u>	<u>310.00</u>
<u>Sila Mountain #50</u>	<u>AMC 398947</u>	<u>40</u>	<u>310.00</u>

Use a separate sheet for additional claim names, serial numbers, and claimant names and addresses.

RECEIVED
BLM AZ STATE OFFICE
JUN 27 2012

UNITED STATES
DEPARTMENT OF THE INTERIOR
BUREAU OF LAND MANAGEMENT
**MAINTENANCE FEE PAYMENT FORM
FOR PLACER MINING CLAIMS**

Remitter Name: D. William & Masulline J. Nichols
Mailing Address: 26134 N. 93rd Ave.
City, State, Zip: Peoria, AZ 85383

Check here if this is a change of address.

FOR COUNTY RECORDER'S USE

No. of claims 10
Total due BLM \$ 3,100.00

1. The maintenance fee may be paid by cash, check, money order, Bureau of Land Management (BLM) Declining Deposit Account, or credit card (VISA, American Express, Discover, or MasterCard). Payments must be remitted to the BLM State Office where your claim or site is recorded and received on or before September 1. If the payment is mailed, the envelope must be postmarked by a bona fide delivery service on or before September 1 and received at the proper BLM State Office within 15 calendar days after the due date. Payments may also be made by telephone using a credit card. A complete listing of BLM State Offices with their addresses and phone numbers can be found at <http://www.blm.gov>.

2. The maintenance fee for the following claim(s) applies to the assessment year 2015.

CLAIM NAME	BLM SERIAL NO.	ACRES IN CLAIM	PAYMENT DUE TO THE BLM (See Instructions on Page 2)
Sila Mountain #26	AMC 394499	40	310.00
Sila Mountain #27	AMC 394500	40	310.00
Sila Mountain #28	AMC 394501	40	310.00
Sila Mountain #29	AMC 394502	40	310.00
Sila Mountain #30	AMC 394503	40	310.00
Sila Mountain #31	AMC 394504	40	310.00
Sila Mountain #32	AMC 394505	40	310.00
Sila Mountain #33	AMC 394506	40	310.00
Sila Mountain #34	AMC 394507	40	310.00
Sila Mountain #35	AMC 394508	40	310.00

Use a separate sheet for additional claim names, serial numbers, and claimant names and addresses.

RECEIVED
M AZ STATE OFFICE
2014 AUG 25 P 2:00

UNITED STATES
DEPARTMENT OF THE INTERIOR
BUREAU OF LAND MANAGEMENT
MAINTENANCE FEE PAYMENT FORM
FOR PLACER MINING CLAIMS

Remitter Name: C. William +
Maselline J Nichols
Mailing Address: 26134 N. 93rd Ave.
City, State, Zip: Peoria, AZ 85383

Check here if this is a change of address.

FOR COUNTY RECORDER'S USE

No. of claims 10
Total due BLM \$ 3,100.00

- The maintenance fee may be paid by cash, check, money order, Bureau of Land Management (BLM) Declining Deposit Account, or credit card (VISA, American Express, Discover, or MasterCard). Payments must be remitted to the BLM State Office where your claim or site is recorded and received on or before September 1. If the payment is mailed, the envelope must be postmarked by a bona fide delivery service on or before September 1 and received at the proper BLM State Office within 15 calendar days after the due date. Payments may also be made by telephone using a credit card. A complete listing of BLM State Offices with their addresses and phone numbers can be found at <http://www.blm.gov>.
- The maintenance fee for the following claim(s) applies to the assessment year 2015.

CLAIM NAME	BLM SERIAL NO.	ACRES IN CLAIM	PAYMENT DUE TO THE BLM (See Instructions on Page 2)
<u>Hila Mountain #16</u>	<u>AMC 384807</u>	<u>40</u>	<u>310.00</u>
<u>Hila Mountain #17</u>	<u>AMC 384808</u>	<u>40</u>	<u>310.00</u>
<u>Hila Mountain #18</u>	<u>AMC 394491</u>	<u>40</u>	<u>310.00</u>
<u>Hila Mountain #19</u>	<u>AMC 394492</u>	<u>40</u>	<u>310.00</u>
<u>Hila Mountain #20</u>	<u>AMC 394493</u>	<u>40</u>	<u>310.00</u>
<u>Hila Mountain #21</u>	<u>AMC 394494</u>	<u>40</u>	<u>310.00</u>
<u>Hila Mountain #22</u>	<u>AMC 394495</u>	<u>40</u>	<u>310.00</u>
<u>Hila Mountain #23</u>	<u>AMC 394496</u>	<u>40</u>	<u>310.00</u>
<u>Hila Mountain #24</u>	<u>AMC 394497</u>	<u>40</u>	<u>310.00</u>
<u>Hila Mountain #25</u>	<u>AMC 394498</u>	<u>40</u>	<u>310.00</u>

Use a separate sheet for additional claim names, serial numbers, and claimant names and addresses.

RECEIVED
BLM AZ STATE OFFICE
PHOENIX, ARIZONA
JUN 25 2012

UNITED STATES
DEPARTMENT OF THE INTERIOR
BUREAU OF LAND MANAGEMENT
MAINTENANCE FEE PAYMENT FORM
FOR PLACER MINING CLAIMS

Remitter Name: C William + Mariline J Nichols
Mailing Address: 26134 N. 93rd Ave.
City, State, Zip: Peoria, AZ 85383

Check here if this is a change of address.

FOR COUNTY RECORDER'S USE

No. of claims 10
Total due BLM \$ 3,100.00

- The maintenance fee may be paid by cash, check, money order, Bureau of Land Management (BLM) Declining Deposit Account, or credit card (VISA, American Express, Discover, or MasterCard). Payments must be remitted to the BLM State Office where your claim or site is recorded and received on or before September 1. If the payment is mailed, the envelope must be postmarked by a bona fide delivery service on or before September 1 and received at the proper BLM State Office within 15 calendar days after the due date. Payments may also be made by telephone using a credit card. A complete listing of BLM State Offices with their addresses and phone numbers can be found at <http://www.blm.gov>.
- The maintenance fee for the following claim(s) applies to the assessment year 2015.

CLAIM NAME	BLM SERIAL NO.	ACRES IN CLAIM	PAYMENT DUE TO THE BLM (See Instructions on Page 2)
<u>Sila Mountain #6</u>	<u>AMC 384797</u>	<u>40</u>	<u>310.00</u>
<u>Sila Mountain #7</u>	<u>AMC 384798</u>	<u>40</u>	<u>310.00</u>
<u>Sila Mountain #8</u>	<u>AMC 384799</u>	<u>40</u>	<u>310.00</u>
<u>Sila Mountain #9</u>	<u>AMC 384800</u>	<u>40</u>	<u>310.00</u>
<u>Sila Mountain #10</u>	<u>AMC 384801</u>	<u>40</u>	<u>310.00</u>
<u>Sila Mountain #11</u>	<u>AMC 384802</u>	<u>40</u>	<u>310.00</u>
<u>Sila Mountain #12</u>	<u>AMC 384803</u>	<u>40</u>	<u>310.00</u>
<u>Sila Mountain #13</u>	<u>AMC 384804</u>	<u>40</u>	<u>310.00</u>
<u>Sila Mountain #14</u>	<u>AMC 384805</u>	<u>40</u>	<u>310.00</u>
<u>Sila Mountain #15</u>	<u>AMC 384806</u>	<u>40</u>	<u>310.00</u>

Use a separate sheet for additional claim names, serial numbers, and claimant names and addresses.

RECEIVED
BLM AZ STATE OFFICE
2014 AUG 25 P 2:01
PHOENIX, ARIZONA

UNITED STATES
DEPARTMENT OF THE INTERIOR
BUREAU OF LAND MANAGEMENT
MAINTENANCE FEE PAYMENT FORM
FOR PLACER MINING CLAIMS

Remitter Name: C. William +
Marcelline J. Nichols
Mailing Address: 26134 N. 93rd Ave.
City, State, Zip: Peoria, AZ 85383

Check here if this is a change of address.

FOR COUNTY RECORDER'S USE

No. of claims 10
Total due BLM \$ 3100.00

1. The maintenance fee may be paid by cash, check, money order, Bureau of Land Management (BLM) Declining Deposit Account, or credit card (VISA, American Express, Discover, or MasterCard). Payments must be remitted to the BLM State Office where your claim or site is recorded and received on or before September 1. If the payment is mailed, the envelope must be postmarked by a bona fide delivery service on or before September 1 and received at the proper BLM State Office within 15 calendar days after the due date. Payments may also be made by telephone using a credit card. A complete listing of BLM State Offices with their addresses and phone numbers can be found at <http://www.blm.gov>.

2. The maintenance fee for the following claim(s) applies to the assessment year 2015.

CLAIM NAME	BLM SERIAL NO.	ACRES IN CLAIM	PAYMENT DUE TO THE BLM (See Instructions on Page 2)
<u>Cordes Peak #1</u>	<u>AMC 410303</u>	<u>40</u>	<u>310.00</u>
<u>Cordes Peak #2</u>	<u>AMC 410304</u>	<u>40</u>	<u>310.00</u>
<u>Estrella #1</u>	<u>AMC 384793</u>	<u>40</u>	<u>310.00</u>
<u>Estrella #2</u>	<u>AMC 384794</u>	<u>40</u>	<u>310.00</u>
<u>Estrella #3</u>	<u>AMC 384795</u>	<u>40</u>	<u>310.00</u>
<u>Estrella #4</u>	<u>AMC 384796</u>	<u>40</u>	<u>310.00</u>
<u>Sila Mountain #1</u>	<u>AMC 403058</u>	<u>40</u>	<u>310.00</u>
<u>Sila Mountain #2</u>	<u>AMC 403059</u>	<u>40</u>	<u>310.00</u>
<u>Sila Mountain #3</u>	<u>AMC 403060</u>	<u>40</u>	<u>310.00</u>
<u>Sila Mountain #4</u>	<u>AMC 403061</u>	<u>40</u>	<u>310.00</u>

Use a separate sheet for additional claim names, serial numbers, and claim numbers and addresses.

RECEIVED
MAY 27 2015
BLM STATE OFFICE
PHOENIX, ARIZONA

DEPARTMENT OF THE INTERIOR
BUREAU OF LAND MANAGEMENT
MINING CLAIMS

MC Customer Information - With Serial No. and Claim Name
ACTIVE CLAIMS

Admin State: AZ

Geo State: AZ

NICHOLS CHARLES WILLIAM
26134 N 93RD AVE
PEORIA, AZ 85383-1350

CUSTOMER ID: 2256028

12

Lead #'s

<u>Serial No.</u>	<u>Claim Name/Number</u>	<u>Lead Serial No.</u>	<u>Disposition</u>
AMC384793	ESTRELLA 1	AMC384793	ACTIVE
AMC384794	ESTRELLA 2	AMC384793	ACTIVE
AMC384795	ESTRELLA 3	AMC384793	ACTIVE
AMC384796	ESTRELLA 4	AMC384793	ACTIVE
AMC384797	GILA MOUNTAIN 6	AMC384793	ACTIVE
AMC384798	GILA MOUNTAIN 7	AMC384793	ACTIVE
AMC384799	GILA MOUNTAIN 8	AMC384793	ACTIVE
AMC384800	GILA MOUNTAIN 9	AMC384793	ACTIVE
AMC384801	GILA MOUNTAIN 10	AMC384793	ACTIVE
AMC384802	GILA MOUNTAIN 11	AMC384793	ACTIVE
AMC384803	GILA MOUNTAIN 12	AMC384793	ACTIVE
AMC384804	GILA MOUNTAIN 13	AMC384793	ACTIVE
AMC384805	GILA MOUNTAIN 14	AMC384793	ACTIVE
AMC384806	GILA MOUNTAIN 15	AMC384793	ACTIVE
AMC384807	GILA MOUNTAIN 16	AMC384793	ACTIVE
AMC384808	GILA MOUNTAIN 17	AMC384793	ACTIVE
AMC394051	GILA MOUNTAIN #40	AMC394051	ACTIVE
AMC394491	GILA MOUNTAIN #18	AMC394491	ACTIVE
AMC394492	GILA MOUNTAIN #19	AMC394491	ACTIVE
AMC394493	GILA MOUNTAIN #20	AMC394491	ACTIVE
AMC394494	GILA MOUNTAIN #21	AMC394491	ACTIVE
AMC394495	GILA MOUNTAIN #22	AMC394491	ACTIVE
AMC394496	GILA MOUNTAIN #23	AMC394491	ACTIVE
AMC394497	GILA MOUNTAIN #24	AMC394491	ACTIVE
AMC394498	GILA MOUNTAIN #25	AMC394491	ACTIVE
AMC394499	GILA MOUNTAIN #26	AMC394491	ACTIVE
AMC394500	GILA MOUNTAIN #27	AMC394491	ACTIVE
AMC394501	GILA MOUNTAIN #28	AMC394491	ACTIVE
AMC394502	GILA MOUNTAIN #29	AMC394491	ACTIVE
AMC394503	GILA MOUNTAIN #30	AMC394491	ACTIVE
AMC394504	GILA MOUNTAIN #31	AMC394491	ACTIVE
AMC394505	GILA MOUNTAIN #32	AMC394491	ACTIVE
AMC394506	GILA MOUNTAIN #33	AMC394491	ACTIVE
AMC394507	GILA MOUNTAIN #34	AMC394491	ACTIVE
AMC394508	GILA MOUNTAIN #35	AMC394491	ACTIVE
AMC394509	GILA MOUNTAIN #36	AMC394491	ACTIVE
AMC394510	GILA MOUNTAIN #37	AMC394491	ACTIVE
AMC394511	GILA MOUNTAIN #38	AMC394491	ACTIVE
AMC394512	GILA MOUNTAIN #39	AMC394491	ACTIVE
AMC394513	GILA MOUNTAIN #41	AMC394513	ACTIVE
AMC396284	GILA MOUNTAIN #42	AMC396284	ACTIVE
AMC396285	GILA MOUNTAIN #43	AMC396284	ACTIVE
AMC396392	GILA MOUNTAIN LODE 1	AMC396392	ACTIVE
AMC397074	GILA MOUNTAIN #44	AMC397074	ACTIVE
AMC397075	GILA MOUNTAIN #45	AMC397074	ACTIVE
AMC397076	GILA MOUNTAIN #46	AMC397074	ACTIVE
AMC398944	GILA MOUNTAIN #47	AMC398944	ACTIVE
AMC398945	GILA MOUNTAIN #48	AMC398944	ACTIVE

MINING CLAIMS

MC Customer Information - With Serial No. and Claim Name
ACTIVE CLAIMS

<u>Serial No.</u>	<u>Claim Name/Number</u>	<u>Lead Serial No.</u>	<u>Disposition</u>
AMC398946 ✓	GILA MOUNTAIN #49	AMC398944	ACTIVE
AMC398947 ✓	GILA MOUNTAIN #50	AMC398944	ACTIVE
AMC398948 ✓	SUNSET #1	AMC398944	ACTIVE
AMC398949 ✓	SUNSET #2	AMC398944	ACTIVE
AMC398950 ✓	SUNSET #3	AMC398944	ACTIVE
AMC398951 ✓	SUNSET #7	AMC398944	ACTIVE
AMC398952 ✓	SUNSET #8	AMC398944	ACTIVE
AMC398953 ✓	SUNSET #9	AMC398944	ACTIVE
AMC398954 ✓	SUNSET #10	AMC398944	ACTIVE
AMC398955 ✓	SUNSET #11	AMC398944	ACTIVE
AMC398962 ✓	SUNSET #4	AMC398962	ACTIVE
AMC398963 ✓	SUNSET #5	AMC398962	ACTIVE
AMC398964 ✓	SUNSET #6	AMC398962	ACTIVE
AMC403058 ✓	GILA MOUNTAIN #1	AMC403058	ACTIVE
AMC403059 ✓	GILA MOUNTAIN #2	AMC403058	ACTIVE
AMC403060 ✓	GILA MOUNTAIN #3	AMC403058	ACTIVE
AMC403061 ✓	GILA MOUNTAIN #4	AMC403058	ACTIVE
AMC403665 ✓	PICACHO #1	AMC403665	ACTIVE
AMC403666 ✓	PICACHO #2	AMC403665	ACTIVE
AMC410302 ✓	CORDES MOUNTAIN 1	AMC410302	ACTIVE
AMC410303 ✓	CORDES PEAK 1	AMC410302	ACTIVE
AMC410304 ✓	CORDES PEAK 2	AMC410302	ACTIVE

Number of ACTIVE cases: 70

Message:

70 ROWS RETRIEVED

CBS Export Results Report

Include Resolved Records

Record Status

Error Records (E/M/I)

Accepted Records (A/W)

"On Hold" Records (H)

All Records (for s/n or receipt nr)

Exported, No Results From CBS

New (not yet exported)

Printable Format (legal/landscape)

Search Criteria

Enter export Date (mm/dd/yyyy)

Serial Number match (optional)

Receipt Nr (optional)

Export Nr (exclusive)

LR2000 User (defaults to login)

Responsible Area (Errors Only)

User (U,X)

Programmer (P,X)

All (U,P,X)

[User Guide](#)

	Resend?	Export Nr	A/D	Serial Nr	Multi	Code	\$ Amount	Remarks	Receipt Nr	LR2000 User	#Msg	Resolved?	OK	Stat1	Area	CBS Msg 1	Stat2	Area	Msg 2	CBS 392 ID	392 \$ Amt	Action	Update Date	Resend	Resend Orig	Export Date
1	<input type="checkbox"/>	4713884	A	AMC384793		782	310.00	2015;S310	3111385	PAULINEB		<input type="checkbox"/>								2086294	19375.00	8/28/2014 13:01				
2	<input type="checkbox"/>	4713885	A	AMC384794		782	310.00	2015;S310	3111385	PAULINEB		<input type="checkbox"/>								2086294	19375.00	8/28/2014 13:01				
3	<input type="checkbox"/>	4713886	A	AMC384795		782	310.00	2015;S310	3111385	PAULINEB		<input type="checkbox"/>								2086294	19375.00	8/28/2014 13:01				
4	<input type="checkbox"/>	4713887	A	AMC384796		782	310.00	2015;S310	3111385	PAULINEB		<input type="checkbox"/>								2086294	19375.00	8/28/2014 13:01				
5	<input type="checkbox"/>	4713888	A	AMC384797		782	310.00	2015;S310	3111385	PAULINEB		<input type="checkbox"/>								2086294	19375.00	8/28/2014 13:01				
6	<input type="checkbox"/>	4713889	A	AMC384798		782	310.00	2015;S310	3111385	PAULINEB		<input type="checkbox"/>								2086294	19375.00	8/28/2014 13:01				
7	<input type="checkbox"/>	4713890	A	AMC384799		782	310.00	2015;S310	3111385	PAULINEB		<input type="checkbox"/>								2086294	19375.00	8/28/2014 13:01				
8	<input type="checkbox"/>	4713891	A	AMC384800		782	310.00	2015;S310	3111385	PAULINEB		<input type="checkbox"/>								2086294	19375.00	8/28/2014 13:01				
9	<input type="checkbox"/>	4713892	A	AMC384801		782	310.00	2015;S310	3111385	PAULINEB		<input type="checkbox"/>								2086294	19375.00	8/28/2014 13:01				
10	<input type="checkbox"/>	4713893	A	AMC384802		782	310.00	2015;S310	3111385	PAULINEB		<input type="checkbox"/>								2086294	19375.00	8/28/2014 13:01				
11	<input type="checkbox"/>	4713894	A	AMC384803		782	310.00	2015;S310	3111385	PAULINEB		<input type="checkbox"/>								2086294	19375.00	8/28/2014 13:01				
12	<input type="checkbox"/>	4713895	A	AMC384804		782	310.00	2015;S310	3111385	PAULINEB		<input type="checkbox"/>								2086294	19375.00	8/28/2014 13:01				
13	<input type="checkbox"/>	4713896	A	AMC384805		782	310.00	2015;S310	3111385	PAULINEB		<input type="checkbox"/>								2086294	19375.00	8/28/2014 13:01				
14	<input type="checkbox"/>	4713897	A	AMC384806		782	310.00	2015;S310	3111385	PAULINEB		<input type="checkbox"/>								2086294	19375.00	8/28/2014 13:01				
15	<input type="checkbox"/>	4713898	A	AMC384807		782	310.00	2015;S310	3111385	PAULINEB		<input type="checkbox"/>								2086294	19375.00	8/28/2014 13:01				
16	<input type="checkbox"/>	4713899	A	AMC384808		782	310.00	2015;S310	3111385	PAULINEB		<input type="checkbox"/>								2086294	19375.00	8/28/2014 13:01				
17	<input type="checkbox"/>	4713920	A	AMC394051		782	310.00	2015;S310	3111385	PAULINEB		<input type="checkbox"/>								2086294	19375.00	8/28/2014 13:02				
18	<input type="checkbox"/>	4713967	A	AMC394491		782	310.00	2015;S310	3111385	PAULINEB		<input type="checkbox"/>								2086294	19375.00	8/28/2014 13:03				
19	<input type="checkbox"/>	4713968	A	AMC394492		782	310.00	2015;S310	3111385	PAULINEB		<input type="checkbox"/>								2086294	19375.00	8/28/2014 13:03				
20	<input type="checkbox"/>	4713969	A	AMC394493		782	310.00	2015;S310	3111385	PAULINEB		<input type="checkbox"/>								2086294	19375.00	8/28/2014 13:03				

United States Department of the Interior
Bureau of Land Management
 LANDS/RECREATION & PLANNING
 ONE N CENTRAL AVE
 PHOENIX, AZ 85004 -2203
 Phone: 602-417-9200

Receipt

No: 3111385

Transaction #: 3203090	ENTERED INTO COMPUTER
Date of Transaction: 08/25/2014	
CUSTOMER:	AUG 28 2014 <i>PS</i>
CWILLIAMS NICHOLS 26134 N 93RD AVE PEORIA, AZ 85383-1350 US	

LINE #	QTY	DESCRIPTION	REMARKS	UNIT PRICE	TOTAL
1	1.00	LOCATABLE MINERALS / MINING CLAIMS- NOT NEW-UNADJUD, ONE AUTH NO. ONLY / MINING CLAIM MONEY RECEIVED CASES: AMC403665/\$19375.00	MAINT (70) 2015 /	- n/a -	19375.00
TOTAL:					\$19,375.00

PAYMENT INFORMATION			
1	AMOUNT:	19375.00	POSTMARKED: N/A
	TYPE:	CHECK	RECEIVED: 08/25/2014
	CHECK NO:	158	
	NAME:	NICHOLS, CWILLIAMS 26134 N 93RD AVE PEORIA AZ 85383-1350 US	

REMARKS

This receipt was generated by the automated BLM Collections and Billing System and is a paper representation of a portion of the official electronic record contained therein.

William & Marcie Nichols

2014 Maintenance Fee

Lead Files

AMC 384793

394051

394491

394513

396284

396392

397074

398944

398962

403058

403665

410302



UNITED STATES
DEPARTMENT OF THE INTERIOR
BUREAU OF LAND MANAGEMENT
**MAINTENANCE FEE PAYMENT FORM
FOR PLACER MINING CLAIMS**

Remitter Name: <u>C. William + Marcelline J Nichols</u> Mailing Address: <u>26134 N. 93rd Ave.</u> City, State, Zip: <u>Peoria, AZ 85383</u> <input type="checkbox"/> Check here if this is a change of address.	RECEIVED BLM AZ STATE OFFICE 2013 AUG 29 A 9:51 PHOENIX, ARIZONA FOR COUNTY RECORDER'S USE
---	---

No. of claims 10
Total due BLM \$ 2800.00

- The maintenance fee may be paid by cash, check, money order, Bureau of Land Management (BLM) Declining Deposit Account, or credit card (VISA, American Express, Discover, or MasterCard). Payments must be remitted to the BLM State Office where your claim or site is recorded and received on or before September 1. If the payment is mailed, the envelope must be postmarked by a bona fide delivery service on or before September 1 and received at the proper BLM State Office within 15 calendar days after the due date. Payments may also be made by telephone using a credit card. A complete listing of BLM State Offices with their addresses and phone numbers can be found at <http://www.blm.gov>.
- The maintenance fee for the following claim(s) applies to the assessment year 2014.

CLAIM NAME	BLM SERIAL NO.	ACRES IN CLAIM	PAYMENT DUE TO THE BLM (See Instructions on Page 2)
Cordes Peak #1	AMC 410303	40	\$ 280.00
Cordes Peak #2	AMC 410304	40	\$ 280.00
Estrella #1	AMC 384793	40	\$ 280.00
Estrella #2	AMC 384794	40	\$ 280.00
Estrella #3	AMC 384795	40	\$ 280.00
Estrella #4	AMC 384796	40	\$ 280.00
Sila Mountain #1	AMC 403058	40	\$ 280.00
Sila Mountain #2	AMC 403059	40	\$ 280.00
Sila Mountain #3	AMC 403060	40	\$ 280.00
Sila Mountain #4	AMC 403061	40	\$ 280.00

Use a separate sheet for additional claim names, serial numbers, and claimant names and addresses.

2868509 (70) *me*

UNITED STATES
DEPARTMENT OF THE INTERIOR
BUREAU OF LAND MANAGEMENT
**MAINTENANCE FEE PAYMENT FORM
FOR PLACER MINING CLAIMS**

<p>Remitter Name: <u>C. William & Marcelline J Nichols</u></p> <p>Mailing Address: <u>26134 N. 93rd Ave</u></p> <p>City, State, Zip: <u>Peoria Az 85383</u></p> <p><input type="checkbox"/> Check here if this is a change of address.</p>	<p>RECEIVED BLM AZ STATE OFFICE 2013 AUG 29 A 9:5 PHOENIX, ARIZONA</p> <p>FOR COUNTY RECORDER'S USE</p>
--	--

No. of claims 10
Total due BLM \$ 2800 00

- The maintenance fee may be paid by cash, check, money order, Bureau of Land Management (BLM) Declining Deposit Account, or credit card (VISA, American Express, Discover, or MasterCard). Payments must be remitted to the BLM State Office where your claim or site is recorded and received on or before September 1. If the payment is mailed, the envelope must be postmarked by a bona fide delivery service on or before September 1 and received at the proper BLM State Office within 15 calendar days after the due date. Payments may also be made by telephone using a credit card. A complete listing of BLM State Offices with their addresses and phone numbers can be found at <http://www.blm.gov>.
- The maintenance fee for the following claim(s) applies to the assessment year 2014.

CLAIM NAME	BLM SERIAL NO.	ACRES IN CLAIM	PAYMENT DUE TO THE BLM (See Instructions on Page 2)
<u>Sila Mountain #6</u>	<u>AMC 384797</u>	<u>40</u>	<u>280 00</u>
<u>Sila Mountain #7</u>	<u>AMC 384798</u>	<u>40</u>	<u>280 00</u>
<u>Sila Mountain #8</u>	<u>AMC 384799</u>	<u>40</u>	<u>280 00</u>
<u>Sila Mountain #9</u>	<u>AMC 384800</u>	<u>40</u>	<u>280 00</u>
<u>Sila Mountain #10</u>	<u>AMC 384801</u>	<u>40</u>	<u>280 00</u>
<u>Sila Mountain #11</u>	<u>AMC 384802</u>	<u>40</u>	<u>280 00</u>
<u>Sila Mountain #12</u>	<u>AMC 384803</u>	<u>40</u>	<u>280 00</u>
<u>Sila Mountain #13</u>	<u>AMC 384804</u>	<u>40</u>	<u>280 00</u>
<u>Sila Mountain #14</u>	<u>AMC 384805</u>	<u>40</u>	<u>280 00</u>
<u>Sila Mountain #15</u>	<u>AMC 384806</u>	<u>40</u>	<u>280 00</u>

Use a separate sheet for additional claim names, serial numbers, and claimant names and addresses.

UNITED STATES
DEPARTMENT OF THE INTERIOR
BUREAU OF LAND MANAGEMENT
**MAINTENANCE FEE PAYMENT FORM
FOR PLACER MINING CLAIMS**

Remitter Name: C. William +
Marcelline J Nichols
Mailing Address: 26134 N. 93rd Ave.
City, State, Zip: Peoria Az 85383

Check here if this is a change of address.

RECEIVED
BLM AZ STATE OFFICE
PHOENIX, ARIZONA
AUG 29 A 9:51

FOR COUNTY RECORDER'S USE

No. of claims 10
Total due BLM \$ 2800.00

- The maintenance fee may be paid by cash, check, money order, Bureau of Land Management (BLM) Declining Deposit Account, or credit card (VISA, American Express, Discover, or MasterCard). Payments must be remitted to the BLM State Office where your claim or site is recorded and received on or before September 1. If the payment is mailed, the envelope must be postmarked by a bona fide delivery service on or before September 1 and received at the proper BLM State Office within 15 calendar days after the due date. Payments may also be made by telephone using a credit card. A complete listing of BLM State Offices with their addresses and phone numbers can be found at <http://www.blm.gov>.
- The maintenance fee for the following claim(s) applies to the assessment year 2014.

CLAIM NAME	BLM SERIAL NO.	ACRES IN CLAIM	PAYMENT DUE TO THE BLM (See Instructions on Page 2)
<u>Sela Mountain #16</u>	<u>AMC 384807</u>	<u>40</u>	<u>280.00</u>
<u>Sela Mountain #17</u>	<u>AMC 384808</u>	<u>40</u>	<u>280.00</u>
<u>Sela Mountain #18</u>	<u>AMC 394491</u>	<u>40</u>	<u>280.00</u>
<u>Sela Mountain #19</u>	<u>AMC 394492</u>	<u>40</u>	<u>280.00</u>
<u>Sela Mountain #20</u>	<u>AMC 394493</u>	<u>40</u>	<u>280.00</u>
<u>Sela Mountain #21</u>	<u>AMC 394494</u>	<u>40</u>	<u>280.00</u>
<u>Sela Mountain #22</u>	<u>AMC 394495</u>	<u>40</u>	<u>280.00</u>
<u>Sela Mountain #23</u>	<u>AMC 394496</u>	<u>40</u>	<u>280.00</u>
<u>Sela Mountain #24</u>	<u>AMC 394497</u>	<u>40</u>	<u>280.00</u>
<u>Sela Mountain #25</u>	<u>AMC 394498</u>	<u>40</u>	<u>280.00</u>

Use a separate sheet for additional claim names, serial numbers, and claimant names and addresses.

UNITED STATES
DEPARTMENT OF THE INTERIOR
BUREAU OF LAND MANAGEMENT
**MAINTENANCE FEE PAYMENT FORM
FOR PLACER MINING CLAIMS**

Remitter Name: C. Williams +
Marcelline J. Nichols
Mailing Address: 26134 N. 93rd Ave.
City, State, Zip: Peoria Az 85383

Check here if this is a change of address.

RECEIVED
BLM AZ STATE OFFICE
2013 AUG 29 A 9:55
PHOENIX, ARIZONA

FOR COUNTY RECORDER'S USE

No. of claims 10
Total due BLM \$ 2800.00

- The maintenance fee may be paid by cash, check, money order, Bureau of Land Management (BLM) Declining Deposit Account, or credit card (VISA, American Express, Discover, or MasterCard). Payments must be remitted to the BLM State Office where your claim or site is recorded and received on or before September 1. If the payment is mailed, the envelope must be postmarked by a bona fide delivery service on or before September 1 and received at the proper BLM State Office within 15 calendar days after the due date. Payments may also be made by telephone using a credit card. A complete listing of BLM State Offices with their addresses and phone numbers can be found at <http://www.blm.gov>.
- The maintenance fee for the following claim(s) applies to the assessment year 2014.

CLAIM NAME	BLM SERIAL NO.	ACRES IN CLAIM	PAYMENT DUE TO THE BLM (See Instructions on Page 2)
<u>Sila Mountain #26</u>	<u>AMC 394499</u>	<u>40</u>	<u>280.00</u>
<u>Sila Mountain #27</u>	<u>AMC 394500</u>	<u>40</u>	<u>280.00</u>
<u>Sila Mountain #28</u>	<u>AMC 394501</u>	<u>40</u>	<u>280.00</u>
<u>Sila Mountain #29</u>	<u>AMC 394502</u>	<u>40</u>	<u>280.00</u>
<u>Sila Mountain #30</u>	<u>AMC 394503</u>	<u>40</u>	<u>280.00</u>
<u>Sila Mountain #31</u>	<u>AMC 394504</u>	<u>40</u>	<u>280.00</u>
<u>Sila Mountain #32</u>	<u>AMC 394505</u>	<u>40</u>	<u>280.00</u>
<u>Sila Mountain #33</u>	<u>AMC 394506</u>	<u>40</u>	<u>280.00</u>
<u>Sila Mountain #34</u>	<u>AMC 394507</u>	<u>40</u>	<u>280.00</u>
<u>Sila Mountain #35</u>	<u>AMC 394508</u>	<u>40</u>	<u>280.00</u>

Use a separate sheet for additional claim names, serial numbers, and claimant names and addresses.

UNITED STATES
DEPARTMENT OF THE INTERIOR
BUREAU OF LAND MANAGEMENT
**MAINTENANCE FEE PAYMENT FORM
FOR PLACER MINING CLAIMS**

Remitter Name: d. William +
Marilyn J Nichols
Mailing Address: 26134 W. 93rd Ave
City, State, Zip: Peoria, AZ 85383

Check here if this is a change of address.

RECEIVED
BLM AZ STATE OFFICE
2013 AUG 29 A 9:11
PHOENIX, ARIZONA

FOR COUNTY RECORDER'S USE

No. of claims 10
Total due BLM \$ 2800.00

- The maintenance fee may be paid by cash, check, money order, Bureau of Land Management (BLM) Declining Deposit Account, or credit card (VISA, American Express, Discover, or MasterCard). Payments must be remitted to the BLM State Office where your claim or site is recorded and received on or before September 1. If the payment is mailed, the envelope must be postmarked by a bona fide delivery service on or before September 1 and received at the proper BLM State Office within 15 calendar days after the due date. Payments may also be made by telephone using a credit card. A complete listing of BLM State Offices with their addresses and phone numbers can be found at <http://www.blm.gov>.
- The maintenance fee for the following claim(s) applies to the assessment year 2014.

CLAIM NAME	BLM SERIAL NO.	ACRES IN CLAIM	PAYMENT DUE TO THE BLM (See Instructions on Page 2)
<u>Sila Mountain #36</u>	<u>AMC 394509</u>	<u>40</u>	<u>280.00</u>
<u>Sila Mountain #37</u>	<u>AMC 394510</u>	<u>40</u>	<u>280.00</u>
<u>Sila Mountain #38</u>	<u>AMC 394511</u>	<u>40</u>	<u>280.00</u>
<u>Sila Mountain #39</u>	<u>AMC 394512</u>	<u>40</u>	<u>280.00</u>
<u>Sila Mountain #40</u>	<u>AMC 394051</u>	<u>40</u>	<u>280.00</u>
<u>Sila Mountain #41</u>	<u>AMC 394513</u>	<u>40</u>	<u>280.00</u>
<u>Sila Mountain #42</u>	<u>AMC 396284</u>	<u>40</u>	<u>280.00</u>
<u>Sila Mountain #43</u>	<u>AMC 396285</u>	<u>40</u>	<u>280.00</u>
<u>Sila Mountain #44</u>	<u>AMC 397074</u>	<u>40</u>	<u>280.00</u>
<u>Sila Mountain #45</u>	<u>AMC 397075</u>	<u>40</u>	<u>280.00</u>

Use a separate sheet for additional claim names, serial numbers, and claimant names and addresses.

UNITED STATES
DEPARTMENT OF THE INTERIOR
BUREAU OF LAND MANAGEMENT
**MAINTENANCE FEE PAYMENT FORM
FOR PLACER MINING CLAIMS**

Remitter Name: C. William & Marilline Nichols
 Mailing Address: 26134 N. 93rd Ave
 City, State, Zip: Peoria Az 85383

Check here if this is a change of address.

RECEIVED
BLM AZ STATE OFFICE
2013 AUG 29 A 9:55
PHOENIX, ARIZONA
FOR COUNTY RECORDER'S USE

No. of claims 5
 Total due BLM \$ 1400.00

- The maintenance fee may be paid by cash, check, money order, Bureau of Land Management (BLM) Declining Deposit Account, or credit card (VISA, American Express, Discover, or MasterCard). Payments must be remitted to the BLM State Office where your claim or site is recorded and received on or before September 1. If the payment is mailed, the envelope must be postmarked by a bona fide delivery service on or before September 1 and received at the proper BLM State Office within 15 calendar days after the due date. Payments may also be made by telephone using a credit card. A complete listing of BLM State Offices with their addresses and phone numbers can be found at <http://www.blm.gov>.
- The maintenance fee for the following claim(s) applies to the assessment year 2014.

CLAIM NAME	BLM SERIAL NO.	ACRES IN CLAIM	PAYMENT DUE TO THE BLM (See Instructions on Page 2)
<u>Sila Mountain #46</u>	<u>AMC 397076</u>	<u>40</u>	<u>280⁰⁰</u>
<u>Sila Mountain #47</u>	<u>AMC 398944</u>	<u>40</u>	<u>280⁰⁰</u>
<u>Sila Mountain #48</u>	<u>AMC 398945</u>	<u>40</u>	<u>280⁰⁰</u>
<u>Sila Mountain #49</u>	<u>AMC 398946</u>	<u>40</u>	<u>280⁰⁰</u>
<u>Sila Mountain #50</u>	<u>AMC 398947</u>	<u>40</u>	<u>280⁰⁰</u>

Use a separate sheet for additional claim names, serial numbers, and claimant names and addresses.

UNITED STATES
DEPARTMENT OF THE INTERIOR
BUREAU OF LAND MANAGEMENT
**MAINTENANCE FEE PAYMENT FORM FOR
LODE CLAIMS, MILL SITES, AND TUNNEL SITES**

Remitter Name: C. William +
Marcelline J Nichols
Mailing Address: 26134 N. 93rd Ave
City, State, Zip: Peoria, AZ 85383

Check here if this is a change of address.

RECEIVED
BLM AZ STATE OFFICE
2013 AUG 29 A 9:51
PHOENIX, ARIZONA

FOR COUNTY RECORDER'S USE

No. of claims/sites 5
x \$140 per claim/site
Total due BLM \$ 700⁰⁰

- The maintenance fee may be paid by cash, check, money order, Bureau of Land Management (BLM) Declining Deposit Account, or credit card (VISA, American Express, Discover, or MasterCard). Payments must be remitted to the BLM State Office where your claim or site is recorded and received on or before September 1. If the payment is mailed, the envelope must be postmarked by a bona fide delivery service on or before September 1 and received at the proper BLM State Office within 15 calendar days after the due date. Payments may also be made by telephone using a credit card. A complete listing of BLM State Offices with their addresses and phone numbers can be found at <http://www.blm.gov>.
- The maintenance fee for the following claim(s)/site(s) applies to the assessment year 2014.

CLAIM/SITE NAME	BLM SERIAL NO.
<u>Sunset #8</u>	<u>AMC 398952</u>
<u>Sunset #9</u>	<u>AMC 398953</u>
<u>Sunset #10</u>	<u>AMC 398954</u>
<u>Sunset #11</u>	<u>AMC 398955</u>
<u>Cordes Mountain #1</u>	<u>AMC 410302</u>

Use a separate sheet for additional claim/site names, serial numbers, and claimant names and addresses.

UNITED STATES
DEPARTMENT OF THE INTERIOR
BUREAU OF LAND MANAGEMENT
**MAINTENANCE FEE PAYMENT FORM FOR
LODE CLAIMS, MILL SITES, AND TUNNEL SITES**

Remitter Name: C. William +
Marcelline J Nichols
Mailing Address: 26134 N. 93rd Ave.
City, State, Zip: Peoria, AZ 85383

Check here if this is a change of address.

RECEIVED
BLM AZ STATE OFFICE
2013 AUG 29 A 9:51
PHOENIX, ARIZONA

FOR COUNTY RECORDER'S USE

No. of claims/sites 10
x \$140 per claim/site
Total due BLM \$ 1,400.00

- The maintenance fee may be paid by cash, check, money order, Bureau of Land Management (BLM) Declining Deposit Account, or credit card (VISA, American Express, Discover, or MasterCard). Payments must be remitted to the BLM State Office where your claim or site is recorded and received on or before September 1. If the payment is mailed, the envelope must be postmarked by a bona fide delivery service on or before September 1 and received at the proper BLM State Office within 15 calendar days after the due date. Payments may also be made by telephone using a credit card. A complete listing of BLM State Offices with their addresses and phone numbers can be found at <http://www.blm.gov>.
- The maintenance fee for the following claim(s)/site(s) applies to the assessment year 2014.

CLAIM/SITE NAME	BLM SERIAL NO.
Picacho #1	AMC 403665
Picacho #1	AMC 403666
Dila Mountain Lode #1	AMC 396392
Sunset #1	AMC 398948
Sunset #2	AMC 398949
Sunset #3	AMC 398950
Sunset #4	AMC 398962
Sunset #5	AMC 398963
Sunset #6	AMC 398964
Sunset #7	AMC 398951

Use a separate sheet for additional claim/site names, serial numbers, and claimant names and addresses.

United States Department of the Interior

Bureau of Land Management

LANDS/RECREATION & PLANNING

ONE N CENTRAL AVE

PHOENIX, AZ 85004 -2203

Phone: 602-417-9200

Receipt

No:

2868509

Transaction #: 2954469	
Date of Transaction: 08/29/2013	
CUSTOMER:	
CHARLES WILLIAM NICHOLS 26134 N 93RD AVE PEORIA, AZ 85383-1350 US	

LINE #	QTY	DESCRIPTION	REMARKS	UNIT PRICE	TOTAL
1	1.00	LOCATABLE MINERALS / MINING CLAIMS-NOT NEW-UNADJUD, ONE AUTH NO. ONLY / MINING CLAIM MONEY RECEIVED CASES: AMC410303/\$17500.00	MAINT 2014/70	- n/a -	17500.00
TOTAL:					\$17,500.00

PAYMENT INFORMATION					
1	AMOUNT:	17500.00	POSTMARKED:	N/A	
	TYPE:	CHECK	RECEIVED:	08/29/2013	
	CHECK NO:	142			
	NAME:	NICHOLS, CHARLES WILLIAM 26134 N 93RD AVE PEORIA AZ 85383-1350 US			

REMARKS

This receipt was generated by the automated BLM Collections and Billing System and is a paper representation of a portion of the official electronic record contained therein.

Amc 410 502
~~Amc 398944~~
 Amc 398944
 Amc 398962
 Amc 403058
 Amc 403665
 Amc 396392

Amc 384793
 Amc 394513
 Amc 394491
 Amc 394051
 Amc 396284
 Amc 397074

MAINTENANCE FEE PAYMENT

Claimant Name: C. William + Marianne J. Nichols
 Address: 26134 N. 93rd Ave.
 City: Peoria State: AZ Zip: 85383
 Telephone: 623-376-8045
 E-mail address: mjcwnichols@msu.com
 Signature: Marianne Nichols

RECEIVED
 PHOENIX, ARIZONA
 2012 AUG 29 P 1:26
 BLM
 Date
 Stamp

Check here if this is a change of address.

LINE NO.	AMC NUMBER	CLAIM/SITE NAME	COUNTY RECORDER DATA (If available)	TWP	RNG	SEC
1	384797	Hila Mountain #6	2007-0821533	2S	4W	12
2	384798	Hila Mountain #7	2007-0821534	2S	4W	12
3	384799	Hila Mountain #8	2007-0821585	2S	4W	12
4	384800	Hila Mountain #9	2007-0821536	2S	4W	12
5	384801	Hila Mountain #10	2007-0821537	2S	4W	12
6	384802	Hila Mountain #11	2007-0821538	2S	4W	13
7	384803	Hila Mountain #12	2007-0821539	2S	4W	13
8	384804	Hila Mountain #13	2007-0821540	2S	4W	13
9	384805	Hila Mountain #14	2007-0821541	2S	4W	13
10	384806	Hila Mountain #15	2007-0821542	2S	4W	13

List additional claims on Form MCF114.

No. of Claims: 45 x \$140 = 6300
 Check No: 23917 Init. SC
 Receipt No.: 2644202
 For BLM Use Only

Bureau of Land Management
 Arizona State Office
 www.blm.gov/az/

15 Lodes
 55 40 acre placers

This form is available from the Arizona Department of Mines and Mineral Resources and may be reproduced.

55 x \$140 = ~~7,700~~ due

55 x 280 = 15,400 - 7,700 (pd) = ~~7,700~~ due

pd \$7,700 11/15/12 AT

9/11/12 AT

ENTERED INTO COMPUTER

SUPPLEMENTAL ATTACHMENT

May be used with the following forms for listing additional mining claims:

Check One.

- Affidavit of Performance of Annual Work
- Maintenance Fee Payment
- Notice of Intent to Hold Mining Claims
- Notice of Non-Liability for Labor and Materials Furnished

BLM
Date
Stamp

RECEIVED
BLM AZ STATE OFFICE
PHOENIX, ARIZONA
JUN 20 11:25 AM '08

LINE NO.	AMC NUMBER	CLAIM/SITE NAME	COUNTY RECORDER DATA (if available)	TWP	RNG	SECTION
40 11	384807	Hila Mountain #16	2007-0821543	2S	4W	13
40 12	384808	Hila Mountain #17	2007-0821544	2S	4W	13
40 13	394491	Hila Mountain #18	2008-0734873	2S	4W	1
40 14	394492	Hila Mountain #19	2008-0734874	2S	4W	12
40 15	394493	Hila Mountain #20	2008-0734875	2S	4W	12
40 16	394494	Hila Mountain #21	2008-0734876	2S	4W	12
40 17	394495	Hila Mountain #22	2008-0734877	2S	4W	12
40 18	394496	Hila Mountain #23	2008-0734878	2S	4W	12
40 19	394497	Hila Mountain #24	2008-0734879	2S	4W	12
40 20	394498	Hila Mountain #25	2008-0734880	2S	4W	12
40 21	394499	Hila Mountain #26	2008-0734881	2S	4W	12
40 22	394500	Hila Mountain #27	2008-0734882	2S	4W	12
40 23	394501	Hila Mountain #28	2008-0734882	2S	4W	12
40 24	394502	Hila Mountain #29	2008-0734884	2S	4W	12
40 25	394503	Hila Mountain #30	2008-0734885	2S	4W	1
40 26	394504	Hila Mountain #31	2008-0734886	2S	4W	1
40 27	394505	Hila Mountain #32	2008-0734887	2S	4W	12
40 28	394506	Hila Mountain #33	2008-0734888	2S	4W	1
40 29	394507	Hila Mountain #34	2008-0734889	2S	4W	1

Form MCF114
Revised June 2005

SUPPLEMENTAL ATTACHMENT

May be used with the following forms for listing additional mining claims:

Check One.

- Affidavit of Performance of Annual Work
- Maintenance Fee Payment
- Notice of Intent to Hold Mining Claims
- Notice of Non-Liability for Labor and Materials Furnished

BLM Date Stamp	RECEIVED BLM AZ STATE OFFICE 2012 AUG 29 P 1:26 PHOENIX, ARIZONA
----------------------	---

LINE NO.	AMC NUMBER	CLAIM/SITE NAME	COUNTY RECORDER DATA (If available)	TWP	RNG	SEC
40	394508	Hila Mountain #35	2008-0734890	2S	4W	1
40	394509	Hila Mountain #36	2008-0734891	2S	4W	1
40	394510	Hila Mountain #37	2008-0734892	2S	4W	1
40	394511	Hila Mountain #38	2008-0734893	2S	4W	1
40	394512	Hila Mountain #39	2008-0734894	2S	4W	13
40	394051	Hila Mountain #40	2008-0686416	2S	3W	7
40	394513	Hila Mountain #41	2008-0737568	2S	4W	1
40	396284	Hila Mountain #42	2009-0214882	2S	3W	6
40	396285	Hila Mountain #43	2009-0214883	2S	3W	6
40	397074	Hila Mountain #44	2009-0635328	2S	3W	6
40	397075	Hila Mountain #45	2009-0635329	2S	3W	6
40	397076	Hila Mountain #46	2009-0635330	2S	3W	7
40	398944	Hila Mountain #47	2009-1150818	1S	4W	25
40	398945	Hila Mountain #48	2009-1150819	1S	4W	25
40	398946	Hila Mountain #49	2009-1150820	1S	4W	25
40	398947	Hila Mountain #50	2009-1150821	1S	4W	25

Form MCF114
Revised June 2005

MAINTENANCE FEE PAYMENT

Claimant Name: C. William + Marcelline J. Nichols
 Address: 26134 N. 93rd Ave.
 City: Pecunia State: AZ Zip: 85383
 Telephone: 623-376-8045
 E-mail address: mjcwnichols@msn.com
 Signature: Marcelline J. Nichols

Check here if this is a change of address.

RECEIVED
 BLM AZ STATE OFFICE
 PHOENIX, ARIZONA
 2012 AUG 29 P 1:20
 BLM
 Date
 Stamp

LINE NO.	AMC NUMBER	CLAIM/SITE NAME	COUNTY RECORDER DATA (If available)	TWP	RNG	SEC
1	398948	Sunset #1	2009-1150822	1S	4W	25
2	398949	Sunset #2	2009-1150823	1S	4W	25
3	398950	Sunset #3	2009-1150824	1S	4W	25
4	398962	Sunset #4	2009-1150825	1S	4W	25
5	398963	Sunset #5	2009-1150826	1S	4W	25
6	398964	Sunset #6	2009-1150827	1S	4W	25
7	398951	Sunset #7	2009-1150828	2S	4W	1
8	398952	Sunset #8	2009-1150829	2S	4W	1
9	398953	Sunset #9	2009-1150830	2S	4W	1
10	398954	Sunset #10	2009-1150831	2S	4W	1

List additional claims on Form MCF114.

Bureau of Land Management
 Arizona State Office
 www.blm.gov/az/

No. of Claims: 11 x \$140 = 1540
 Check No: 23917 Init. JC
 Receipt No.: 2644202
 For BLM Use Only

Form: MCF112
 Revised July 2009

This form is available from the Arizona Department of Mines and Mineral Resources and may be reproduced.

MAINTENANCE FEE PAYMENT

Claimant Name: C. William + Marcellene J Nichols
 Address: 26134 N. 93rd Ave.
 City: Peoria State: AZ Zip: 85383
 Telephone: 623-376-8045
 E-mail address: mjcnichols@msu.com
 Signature: Marcellene J Nichols

Check here if this is a change of address.

RECEIVED
 BLM AZ STATE OFFICE
 2012 AUG 29 P 1:26
 PHOENIX, ARIZONA
 BLM
 Date
 Stamp

LINE NO.	AMC NUMBER	CLAIM/SITE NAME	COUNTY RECORDER DATA (If available)	TWP	RNG	SEC
40 1	403058	Hila Mountain #1	2010-1013786	2S	4W	1
40 2	403059	Hila Mountain #2	2010-1013787	2S	4W	1
40 3	403060	Hila Mountain #3	2010-1013788	2S	4W	1
40 4	403061	Hila Mountain #4	2010-1013789	2S	4W	1
5						
6						
7						
8						
9						
10						

List additional claims on Form MCF114.

Bureau of Land Management
 Arizona State Office
 www.blm.gov/az/

No. of Claims: 4 x \$140 = 560
 Check No: 23917 Init. SC
 Receipt No.: 2644202
 For BLM Use Only

Form: MCF112
 Revised July 2009

This form is available from the Arizona Department of Mines and Mineral Resources and may be reproduced.

MAINTENANCE FEE PAYMENT

Claimant Name: C. William + Marjillene J. Nichols
 Address: 26134 N. 93rd Ave.
 City: Peoria State: Az Zip: 85383
 Telephone: 623-376-8045
 E-mail address: mjawnichols@msn.com
 Signature: Marjillene J. Nichols

Check here if this is a change of address.

RECEIVED
 BLM AZ STATE OFFICE
 2012 AUG 29 P 1:26
 PHOENIX, ARIZONA
 BLM
 Date
 Stamp

LINE NO.	AMC NUMBER	CLAIM/SITE NAME	COUNTY RECORDER DATA (If available)	TWP	RNG	SEC
1	403665	Peiacho #1 ^{Locke}	2010-4433549	7N	2W	21
2	403666	Peiacho #2 ^{Locke}	2010-4433550	7N	2W	21
3						
4						
5						
6						
7						
8						
9						
10						

List additional claims on Form MCF114.

No. of Claims: 2 x \$140 = 280
 Check No: 23917 Init. SC
 Receipt No.: 2644202
 For BLM Use Only

Bureau of Land Management
 Arizona State Office
 www.blm.gov/az/

Form: MCF112
 Revised July 2009

This form is available from the Arizona Department of Mines and Mineral Resources and may be reproduced.

MAINTENANCE FEE PAYMENT

Claimant Name: C William & Marcelline J Nichols
 Address: 26134 N. 93rd Ave.
 City: Peoria State: AZ Zip: 85383
 Telephone: 623-376-8045
 E-mail address: mjcwnichols@msn.com
 Signature: Marcelline J Nichols

Check here if this is a change of address.

RECEIVED
 BLM AZ STATE OFFICE
 2012 AUG 29 P 1:26
 PHOENIX, ARIZONA
 BLM
 Date
 Stamp

LINE NO.	AMC NUMBER	CLAIM/SITE NAME	COUNTY RECORDER DATA (If available)	TWP	RNG	SEC
1	396392	Hila Mountain ^{Lode} #1	2009-0295666	2S	3W	6
2						
3						
4						
5						
6						
7						
8						
9						
10						

List additional claims on Form MCF114.

Bureau of Land Management
 Arizona State Office
 www.blm.gov/az/

No. of Claims: 1 x \$140 = 140
 Check No: 23917 Init. SC
 Receipt No.: 2644202
 For BLM Use Only

Form: MCF112
 Revised July 2009

This form is available from the Arizona Department of Mines and Mineral Resources and may be reproduced.

MAINTENANCE FEE PAYMENT

Claimant Name: C. William & Marcelline J. Nichols
 Address: 26134 N. 93rd Ave.
 City: Peoria State: AZ Zip: 85383
 Telephone: 623-376-8045
 E-mail address: mjcnichols@msio.com
 Signature: Marcelline J. Nichols

Check here if this is a change of address.

RECEIVED
BLM AZ STATE OFFICE
PHOENIX, ARIZONA
2012 AUG 29 P 1:26

BLM
Date
Stamp

LINE NO.	AMC NUMBER	CLAIM/SITE NAME	COUNTY RECORDER DATA (If available)	TWP	RNG	SEC
40 1	384793	Estrella #1	2007-082-1529	15	2W	31
40 2	384794	Estrella #2	2007-082-1530	15	2W	31
40 3	384795	Estrella #3	2007-082-1531	15	2W	31
40 4	384796	Estrella #4	2007-082-1532	15	2W	31
5						
6						
7						
8						
9						
10						

List additional claims on Form MCF114.

Bureau of Land Management
 Arizona State Office
 www.blm.gov/az/

No. of Claims: 4 x \$140 = 560
 Check No: 23917 Init. SC
 Receipt No.: 2644202
 For BLM Use Only

Form: MCF112
 Revised July 2009

MAINTENANCE FEE PAYMENT

Claimant Name: C William & Marianne J Nichols
 Address: 26134 N. 93rd Ave
 City: Peoria State: AZ Zip: 85383
 Telephone: 623-376-8045
 E-mail address: mjcwnichols@msn.com
 Signature: Marianne Nichols

RECEIVED
 BLM AZ STATE OFFICE
 2012 AUG 29 P 1:27
 PHOENIX, ARIZONA
 BLM
 Date
 Stamp

Check here if this is a change of address.

40
40
Leds

LINE NO.	AMC NUMBER	CLAIM/SITE NAME	COUNTY RECORDER DATA (if available)	TWP	RNG	SEC
1	410303	Cordes Peak #1	2011-0047666	11N	2E	27
2	410304	Cordes Peak #2	2011-0047665	11N	2E	27
3	410302	Cordes Mountain #	2011-0047667	11N	2E	27
4						
5						
6						
7						
8						
9						
10						

List additional claims on Form MCF114.

Bureau of Land Management
 Arizona State Office
 www.blm.gov/az

No. of Claims: 3 x \$140 = 420
 Check No: 23917 Init. SC
 Receipt No.: 2644202
 For BLM Use Only

Form: MCF112
 Revised July 2009

United States Department of the Interior
Bureau of Land Management
 LANDS/RECREATION & PLANNING
 ONE N CENTRAL AVE
 PHOENIX, AZ 85004 -2203
 Phone: 602-417-9200

Receipt

No:

2644202

Transaction #: 2724944	
Date of Transaction: 08/29/2012	
CUSTOMER:	
CWILLIAMS NICHOLS 26134 N 93RD AVE PEORIA, AZ 85383-1350 US	

LINE #	QTY	DESCRIPTION	REMARKS	UNIT PRICE	TOTAL
1	1.00	LOCATABLE MINERALS / MINING CLAIMS-NOT NEW-UNADJUD, ONE AUTH NO. ONLY / MINING CLAIM MONEY RECEIVED CASES: AMC410303/\$9800.00	MAINT (70) 2013	- n/a -	9800.00
TOTAL:					\$9,800.00

PAYMENT INFORMATION					
1	AMOUNT:	9800.00	POSTMARKED:	N/A	
	TYPE:	CHECK	RECEIVED:	08/29/2012	
	CHECK NO:	23917			
	NAME:	KILAUEA CRUSHERS INC P O BOX 1606 GLENDALE AZ 85318 US			

REMARKS

This receipt was generated by the automated BLM Collections and Billing System and is a paper representation of a portion of the official electronic record contained therein.



United States Department of the Interior



BUREAU OF LAND MANAGEMENT
Arizona State Office
One North Central Avenue, Suite 800
Phoenix, Arizona 85004-4427
www.blm.gov/az/
November 2, 2012

NO. OF CLAIMS
AMOUNT \$ 2700.00
RECEIPT NO. 2696827
INIT. D.H.
** BLM-ASO**

In Reply Refer To:
3800 (9310) AT
AMC384793, AMC394051, AMC394491, AMC403058, AMC410302

CERTIFIED MAIL – RETURN RECEIPT REQUEST 7012 2210 0000 8675 2308

NOTICE

NICHOLS CHARLES WILLIAM, MARCILLINE
26134 N 93RD AVE
PEORIA, AZ 85383

This Notice Affects Those Claims
Shown in the Block Below.

AMC384793 - 384808, 394051, 394491 - 394513, 396284, 396285, 397074 - 397076, 398944 -
398947, 403058 - 403061, 410303, 410304
ESTRELLA 1 - 4; GILA MOUNTAIN 6 - 50, 1 - 4; CORDES PEAK #1, #2

2013 Maintenance Fees - Additional Fees Required

Your maintenance fee payment for the 2013 assessment year, in the amount of \$140 per claim, for the placer claims listed above, has been received and is insufficient. **The total due on your claim(s) is: \$7,700.**

In accordance with the Consolidated Appropriations Act of 2012, Public Law 112-74 (125 Stat 1047), and FR44155-44158 (2012) Congress changed the way maintenance fees for placer mining claims are assessed. Instead of charging the maintenance fee on a per-claim basis, Congress stated that the fee, which is currently \$140, will be assessed on each 20 acre parcel of a placer claim or portion thereof.

Insufficient payment of the annual maintenance fee for the 2013 assessment year is a curable defect. **Therefore you are required to do one of the following within 30 days of receipt of this notice or your claim(s) will be declared forfeited:** 1) submit additional fees of \$140 per 20-acres or portion thereof based on the full acreage of the claim, or 2) amend the claim(s) to reduce the acres so a lesser fee is due and submit any additional fees due; or 3) relinquish the claim(s) in their entirety, in which case BLM will refund the maintenance fees you have already paid for the 2013 assessment year.

If you choose to amend the claims to reduce the acres, you must submit an amended location notice for each claim, with an accurate description and dimensions of the reduced claim, along with a map depicting the reduced claim, and a \$10 processing fee per amendment. An amendment must also be recorded at the county. If the amended claim contains more than 20 acres, calculate the additional fees due and submit those fees with the amendment(s).

RECEIVED
NOV 21 2012

11/21/12 AT

Please include your Arizona Mining Claim (AMC) serial number(s) and claim name(s) when submitting the additional fees, and note that you are paying additional fees due. If additional information is required, please contact Amy Thrower at 602-417-9334.

Rebecca Heick


Rebecca Heick
Group Administrator
Lands and Minerals

RECEIVED
2012 NOV 15 PM 1:56
PHOTOGRAPHY



C. William & Marcilline Nichols
26134 N. 93rd Ave.
Peoria, AZ 85383-1350

CERTIFIED MAIL™




7008 1830 0001 6700 5741



UNITED STATES
POSTAL SERVICE

1000



85004

U.S. POSTAGE
PAID
GLENDALE, AZ
85308
NOV 14, 12
AMOUNT

\$5.75

00088291-06

RECEIVED
BLM AZ STATE OFFICE

2012 NOV 15 P 1:51

PHOENIX, ARIZONA

*Bureau of Land Management
Arizona State office
1 North Central Ave, Suite 800
Phoenix Az 85004*

8500434427



**RETURN RECEIPT
REQUESTED**

United States Department of the Interior
Bureau of Land Management
 LANDS/RECREATION & PLANNING
 ONE N CENTRAL AVE
 PHOENIX, AZ 85004 -2203
 Phone: 602-417-9200

Receipt

No: 2690827

Transaction #: 2772484	
Date of Transaction: 11/16/2012	
CUSTOMER:	
CHARLES WILLIAM NICHOLS 26134 N 93RD AVE PEORIA, AZ 85383-1350 US	

LINE #	QTY	DESCRIPTION	REMARKS	UNIT PRICE	TOTAL
1	1.00	LOCATABLE MINERALS / MINING CLAIMS-NOT NEW-UNADJUD, ONE AUTH NO. ONLY / MINING CLAIM MONEY RECEIVED CASES: AMC384793/\$7700.00	ADDITIONAL MONIES FOR MAINT FEE PYMNT 2013	- n/a -	7700.00
TOTAL:					\$7,700.00

PAYMENT INFORMATION					
1	AMOUNT:	7700.00	POSTMARKED:	11/14/2012	
	TYPE:	CHECK	RECEIVED:	11/16/2012	
	CHECK NO:	134			
	NAME:	NICHOLS, MARCILLINE J 26134 N 93RD AVE PEORIA AZ 85383-1350 US			

REMARKS

This receipt was generated by the automated BLM Collections and Billing System and is a paper representation of a portion of the official electronic record contained therein.

AMC 398944
 398962
 384793
 394491
 394513
 394051
 396284
 396392

MAINTENANCE FEE PAYMENT

Claimant Name: C William Nichols + Marcelline J Nichols
 Address: 26134 N. 93rd Ave.
 City: Peoria State Az Zip: 85383
 Telephone: 623-376-8045
 E-mail address: mjnw.nichols@msn.com
 Signature: Marcelline J Nichols

RECEIVED
 PLM AZ STATE OFFICE
 200 AUG 23 P 1:41
 PHOENIX, ARIZONA
 BLM
 Date
 Stamp

Check here if this is a change of address.

LINE NO.	AMC NUMBER	CLAIM/SITE NAME	COUNTY RECORDER DATA (If available)	TWP	RNG	SEC
1	398948	Sunset #1	2009-1150822	15	4W	25
2	398949	Sunset #2	2009-1150823	15	4W	25
3	398950	Sunset #3	2009-1150824	15	4W	25
4	398962	Sunset #4	2009-1150825	15	4W	25
5	398963	Sunset #5	2009-1150826	15	4W	25
6	398964	Sunset #6	2009-1150827	15	4W	25
7	398951	Sunset #7	2009-1150828	25	4W	1
8	398952	Sunset #8	2009-1150829	25	4W	1
9	398953	Sunset #9	2009-1150830	25	4W	1
10	398954	Sunset #10	2009-1150831	25	4W	1

List additional claims on Form MCF114.

Bureau of Land Management
 Arizona State Office
 www.blm.gov/az

No. of Claims: 11 x \$140 = 1540.
 Check No: 20203 Init. SC
 Receipt No.: 2197530
 For BLM Use Only

Form: MCF112
 Revised July 2009

This form is available from the Arizona Department of Mines and Mineral Resources and may be reproduced.

10/50

917C 398944
 398962
 384793
 394491
 394513
 394051
 396284
 396392

MAINTENANCE FEE PAYMENT

Claimant Name: C William Nichols + Marcelline J Nichols
 Address: 26134 N. 93rd Ave.
 City: Peoria State: AZ Zip: 85383
 Telephone: 623-376-8045
 E-mail address: MJANICHOLS@MSN.COM
 Signature: Marcelline Nichols

RECEIVED
 PLM AZ STATE OFFICE
 2010 AUG 23 P 1:41
 PHOENIX, ARIZONA
 BLM
 Date
 Stamp

Check here if this is a change of address.

LINE NO.	AMC NUMBER	CLAIM/SITE NAME	COUNTY RECORDER DATA (If available)	TWP	RNG	SEC
1	398948	Sunset #1	2009-1150822	1S	4W	25
2	398949	Sunset #2	2009-1150823	1S	4W	25
3	398950	Sunset #3	2009-1150824	1S	4W	25
4	398962	Sunset #4	2009-1150825	1S	4W	25
5	398963	Sunset #5	2009-1150826	1S	4W	25
6	398964	Sunset #6	2009-1150827	1S	4W	25
7	398951	Sunset #7	2009-1150828	2S	4W	1
8	398952	Sunset #8	2009-1150829	2S	4W	1
9	398953	Sunset #9	2009-1150830	2S	4W	1
10	398954	Sunset #10	2009-1150831	2S	4W	1

List additional claims on Form MCF114.

Bureau of Land Management
 Arizona State Office

No. of Claims: 11 x \$140 = 1540.
 Check No: 20203 Init. SC
 Receipt No.: 2197530
 For BLM Use Only

Form: MCF112
 Revised July 2009

This form is available from the Arizona Department of Mines and Mineral Resources and may be reproduced.

0/50

SUPPLEMENTAL ATTACHMENT

May be used with the following forms for listing additional mining claims:

Check One.

- Affidavit of Performance of Annual Work
- Maintenance Fee Payment
- Notice of Intent to Hold Mining Claims
- Notice of Non-Liability for Labor and Materials Furnished

RECEIVED
BLM ARIZONA
2010 AUG 23 P 1:44
BLM
Date
Stamp

LINE NO.	AMC NUMBER	CLAIM/SITE NAME	COUNTY RECORDER DATA (if available)	TWP	RNG	SEC
11	384807	Sila Mountain #16	2007-0821543	2S	4W	13
12	384808	Sila Mountain #17	2007-0821544	2S	4W	13
13	394491	Sila Mountain #18	2008-0734873	2S	4W	1
14	394492	Sila Mountain #19	2008-0734874	2S	4W	12
15	394493	Sila Mountain #20	2008-0734875	2S	4W	12
16	394494	Sila Mountain #21	2008-0734876	2S	4W	12
17	394495	Sila Mountain #22	2008-0734877	2S	4W	12
18	394496	Sila Mountain #23	2008-0734878	2S	4W	12
19	394497	Sila Mountain #24	2008-0734879	2S	4W	12
20	394498	Sila Mountain #25	2008-0734880	2S	4W	12
21	394499	Sila Mountain #26	2008-0734881	2S	4W	12
22	394500	Sila Mountain #27	2008-0734882	2S	4W	12
23	394501	Sila Mountain #28	2008-0734883	2S	4W	12
24	394502	Sila Mountain #29	2008-0734884	2S	4W	12
25	394503	Sila Mountain #30	2008-0734885	2S	4W	1
26	394504	Sila Mountain #31	2008-0734886	2S	4W	1
27	394505	Sila Mountain #32	2008-0734887	2S	4W	12
28	394506	Sila Mountain #33	2008-0734888	2S	4W	1
29	394507	Sila Mountain #34	2008-0734889	2S	4W	1

Form MCF114
Revised June 2005

This form is available from the Arizona Department of Mines & Mineral Resources and may be reproduced.

19/50

MAINTENANCE FEE PAYMENT

Claimant Name: C. William & Marcelline J Nichols
 Address: 26134 N. 93rd Ave.
 City: Peoria State: AZ Zip: 85383
 Telephone: 623-376-8045
 E-mail address: mjcw@nichols.com
 Signature: Marcelline J Nichols

Check here if this is a change of address.

RECEIVED
 CLAIMS OFFICE
 PHOENIX, ARIZONA
 2010 AUG 23 P 1:41
 BLM
 Date
 Stamp

LINE NO.	AMC NUMBER	CLAIM/SITE NAME	COUNTY RECORDER DATA (If available)	TWP	RNG	SEC
1	384797	Sila Mountain #6	2007-0821533	2S	4W	12
2	384798	Sila Mountain #7	2007-0821534	2S	4W	12
3	384799	Sila Mountain #8	2007-0821535	2S	4W	12
4	384800	Sila Mountain #9	2007-0821536	2S	4W	12
5	384801	Sila Mountain #10	2007-0821537	2S	4W	12
6	384802	Sila Mountain #11	2007-0821538	2S	4W	13
7	384803	Sila Mountain #12	2007-0821539	2S	4W	13
8	384804	Sila Mountain #13	2007-0821540	2S	4W	13
9	384805	Sila Mountain #14	2007-0821541	2S	4W	13
10	384806	Sila Mountain #15	2007-0821542	2S	4W	13

List additional claims on Form MCF114.

Bureau of Land Management
 Arizona State Office

No. of Claims: 45 x \$140 = 6300.
 Check No: 20203 Init. SC
 Receipt No.: 2197530
 For BLM Use Only

Form: MCF112
 Revised July 2009

This form is available from the Arizona Department of Mines and Mineral Resources and may be reproduced.

9/50

SUPPLEMENTAL ATTACHMENT

May be used with the following forms for listing additional mining claims:

Check One.

- Affidavit of Performance of Annual Work
- Maintenance Fee Payment
- Notice of Intent to Hold Mining Claims
- Notice of Non-Liability for Labor and Materials Furnished

RECEIVED
BLM AZ STATE OFFICE
PHOENIX, ARIZONA
2010 AUG 23 P 1:41
BLM
Date
Stamp

LINE NO.	AMC NUMBER	CLAIM/SITE NAME	COUNTY RECORDER DATA (If available)	TWP	RNG	SEC
30	394508	Hila Mountain #35	2008-0734890	2S	4W	1
31	394509	Hila Mountain #36	2008-0734891	2S	4W	1
32	394910	Hila Mountain #37	2008-0734892	2S	4W	1
33	394511	Hila Mountain #38	2008-0734893	2S	4W	1
34	394512	Hila Mountain #39	2008-0734894	2S	4W	13
35	394051	Hila Mountain #40	2008-0736826	2S	3W	7
36	394513	Hila Mountain #41	2008-0737568	2S	4W	1
37	396284	Hila Mountain #42	2009-0214882	2S	3W	6
38	396285	Hila Mountain #43	2009-0214883	2S	3W	6
39	397074	Hila Mountain #44	2009-0635328	2S	3W	6
40	397075	Hila Mountain #45	2009-0635329	2S	3W	6
41	397076	Hila Mountain #46	2009-0635330	2S	3W	7
42	398944	Hila Mountain #47	2009-1150818	1S	4W	25
43	398945	Hila Mountain #48	2009-1150819	1S	4W	25
44	398946	Hila Mountain #49	2009-1150820	1S	4W	25
45	398947	Hila Mountain #50	2009-1150821	1S	4W	25

Form MCF114
Revised June 2005

This form is available from the Arizona Department of Mines & Mineral Resources and may be reproduced.

16/5c

MAINTENANCE FEE PAYMENT

Claimant Name: C. William + Marcelline J. Nichols
 Address: 26134 N. 93rd Ave.
 City: Peoria State: AZ Zip: 85383
 Telephone: 623-376-8045
 E-mail address: mjewnichols@msn.com
 Signature: Marcelline J. Nichols

Check here if this is a change of address.

RECEIVED
 PLM AZ STATE OFFICE
 2010 AUG 23 P 1:41
 PHOENIX, ARIZONA
 BLM
 Date
 Stamp

LINE NO.	AMC NUMBER	CLAIM/SITE NAME	COUNTY RECORDER DATA (If available)	TWP	RNG	SEC
1	396392	Gila Mountain ^{locke} #1	2009-0295666	25	3W	6
2						
3						
4						
5						
6						
7						
8						
9						
10						

List additional claims on Form MCF114.

**Bureau of Land Management
 Arizona State Office**

BLM Form 709 0-9

No. of Claims: 1 x \$140 = 140
 Check No: 20203 Init. SC
 Receipt No.: 2197530
 For BLM Use Only

Form: MCF112
 Revised July 2009

This form is available from the Arizona Department of Mines and Mineral Resources and may be reproduced.

1/SC

MAINTENANCE FEE PAYMENT

Claimant Name: C. William & Marcelline J. Nichols
 Address: 26134 N. 93rd Ave.
 City: Peoria State: AZ Zip: 85383
 Telephone: 623-376-8045
 E-mail address: _____
 Signature: _____

RECEIVED
 BLM ARIZONA STATE OFFICE
 PHOENIX, ARIZONA
 2010 AUG 23 P 1:41
 BLM
 Date
 Stamp

Check here if this is a change of address.

LINE NO.	AMC NUMBER	CLAIM/SITE NAME	COUNTY RECORDER DATA (If available)	TWP	RNG	SEC
1	384793	Estrella #1	2007-0821529	1S	2W	31
2	384794	Estrella #2	2007-0821530	1S	2W	31
3	384795	Estrella #3	2007-0821531	1S	2W	31
4	384796	Estrella #4	2007-0821532	1S	2W	31
5						
6						
7						
8						
9						
10						

ENTERED INTO COMPUTER
 SEP 02 2010
 SEP 02 2010

List additional claims on Form MCF114.

No. of Claims: 4 x \$140 = 560.
 Check No: 20203 Init. SC
 Receipt No.: 2197530
 For BLM Use Only

Bureau of Land Management
 Arizona State Office
 www.blm.gov

Form: MCF112
 Revised July 2009

This form is available from the Arizona Department of Mines and Mineral Resources and may be reproduced.

f/sc

United States Department of the Interior
 Bureau of Land Management
 LANDS/RECREATION & PLANNING
 ONE N CENTRAL AVE
 PHOENIX, AZ 85004 -2203
 Phone:

Receipt

No: 2197530

Transaction #: 2267406		ENTERED INTO COMPUTER
Date of Transaction: 08/23/2010		
CUSTOMER:	CWILLIAMS NICHOLS 26134 N 93RD AVE PEORIA, AZ 85383-1350 US	SEP 02 2010

LINE #	QTY	DESCRIPTION	REMARKS	UNIT PRICE	TOTAL
1	1.00	LOCATABLE MINERALS / MINING CLAIMS-NOT NEW-UNADJUD, ONE AUTH NO. ONLY / MINING CLAIM MONEY RECEIVED CASES: AMC396392/\$8540.00	MAINT (61) 2011	- n/a -	8540.00
TOTAL:					\$8,540.00

PAYMENT INFORMATION			
1	AMOUNT:	8540.00	POSTMARKED: N/A
	TYPE:	CHECK	RECEIVED: 08/23/2010
	CHECK NO:	20203	
	NAME:	NICHOLS, CWILLIAMS 26134 N 93RD AVE PEORIA AZ 85383-1350 US	

REMARKS

This receipt was generated by the automated BLM Collections and Billing System and is a paper representation of a portion of the official electronic record contained therein.

DEPARTMENT OF THE INTERIOR
BUREAU OF LAND MANAGEMENT
MINING CLAIMS
MC Customer Information - With OUT Legal Description
ACTIVE, CLOSED CLAIMS

Run Date: 09/02/2010 09:41 AM

Page 7 of 7

<u>Serial No</u>	<u>Claim Name/Number</u>	<u>County</u>	<u>Disposition</u>	<u>Int Rel</u>
AMC394507	GILA MOUNTAIN #34	MARICOPA	ACTIVE	CLAIMANT
AMC394508	GILA MOUNTAIN #35	MARICOPA	ACTIVE	CLAIMANT
AMC394509	GILA MOUNTAIN #36	MARICOPA	ACTIVE	CLAIMANT
AMC394510	GILA MOUNTAIN #37	MARICOPA	ACTIVE	CLAIMANT
AMC394511	GILA MOUNTAIN #38	MARICOPA	ACTIVE	CLAIMANT
AMC394512	GILA MOUNTAIN #39	MARICOPA	ACTIVE	CLAIMANT
AMC394513	GILA MOUNTAIN #41	MARICOPA	ACTIVE	CLAIMANT
AMC396284	GILA MOUNTAIN #42	MARICOPA	ACTIVE	CLAIMANT
AMC396285	GILA MOUNTAIN #43	MARICOPA	ACTIVE	CLAIMANT
AMC396392	GILA MOUNTAIN LOGE 1	MARICOPA	ACTIVE	CLAIMANT
AMC397074	GILA MOUNTAIN #44	MARICOPA	ACTIVE	CLAIMANT
AMC397075	GILA MOUNTAIN #45	MARICOPA	ACTIVE	CLAIMANT
AMC397076	GILA MOUNTAIN #46	MARICOPA	ACTIVE	CLAIMANT
AMC398944	GILA MOUNTAIN #47	MARICOPA	ACTIVE	CLAIMANT
AMC398945	GILA MOUNTAIN #48	MARICOPA	ACTIVE	CLAIMANT
AMC398946	GILA MOUNTAIN #49	MARICOPA	ACTIVE	CLAIMANT
AMC398947	GILA MOUNTAIN #50	MARICOPA	ACTIVE	CLAIMANT
AMC398948	SUNSET #1	MARICOPA	ACTIVE	CLAIMANT
AMC398949	SUNSET #2	MARICOPA	ACTIVE	CLAIMANT
AMC398950	SUNSET #3	MARICOPA	ACTIVE	CLAIMANT
AMC398951	SUNSET #7	MARICOPA	ACTIVE	CLAIMANT
AMC398952	SUNSET #8	MARICOPA	ACTIVE	CLAIMANT
AMC398953	SUNSET #9	MARICOPA	ACTIVE	CLAIMANT
AMC398954	SUNSET #10	MARICOPA	ACTIVE	CLAIMANT
AMC398955	SUNSET #11	MARICOPA	ACTIVE	CLAIMANT
AMC398962	SUNSET #4	MARICOPA	ACTIVE	CLAIMANT
AMC398963	SUNSET #5	MARICOPA	ACTIVE	CLAIMANT
AMC398964	SUNSET #6	MARICOPA	ACTIVE	CLAIMANT

NO WARRANTY IS MADE BY BLM FOR USE OF THE DATA
FOR PURPOSES NOT INTENDED BY BLM.

AMC 398944
 398962
 384793
 394491
 394513
 394051
 396284
 396392

MAINTENANCE FEE PAYMENT

Claimant Name: C William Nichols + Marcelline J Nichols
 Address: 26134 N. 93rd Ave.
 City: Peoria State: AZ Zip: 85383
 Telephone: 623-376-8045
 E-mail address: mjnw.nichols@msn.com
 Signature: Marcelline Nichols

RECEIVED
 DLMAZ STATE OFFICE
 2009 AUG 23 P 1:41
 PHOENIX, ARIZONA
 BLM
 Date
 Stamp

Check here if this is a change of address.

LINE NO.	AMC NUMBER	CLAIM/SITE NAME	COUNTY RECORDER DATA (If available)	TWP	RNG	SEC
1	398948	Sunset #1	2009-1150822	15	4W	25
2	398949	Sunset #2	2009-1150823	15	4W	25
3	398950	Sunset #3	2009-1150824	15	4W	25
4	398962	Sunset #4	2009-1150825	15	4W	25
5	398963	Sunset #5	2009-1150826	15	4W	25
6	398964	Sunset #6	2009-1150827	15	4W	25
7	398951	Sunset #7	2009-1150828	25	4W	1
8	398952	Sunset #8	2009-1150829	25	4W	1
9	398953	Sunset #9	2009-1150830	25	4W	1
10	398954	Sunset #10	2009-1150831	25	4W	1

List additional claims on Form MCF114.

Bureau of Land Management
 Arizona State Office
 www.blm.gov/az

No. of Claims: 11 x \$140 = 1540.
 Check No: 20203 Init. SC
 Receipt No.: 2197530
 For BLM Use Only

Form: MCF112
 Revised July 2009

This form is available from the Arizona Department of Mines and Mineral Resources and may be reproduced.

10/50

917C 398944
 398962
 384793
 394491
 394513
 394051
 396284
 396392

MAINTENANCE FEE PAYMENT

Claimant Name: C William Nichols + Marcelline J Nichols
 Address: 26134 N. 93rd Ave.
 City: Peoria State: Az Zip: 85383
 Telephone: 623-376-8045
 E-mail address: mjw.nichols@msn.com
 Signature: Marcelline J Nichols

RECEIVED
 PLM AZ STATE OFFICE
 200 AUG 23 P 1:41
 PHOENIX, ARIZONA
 BLM
 Date
 Stamp

Check here if this is a change of address.

LINE NO.	AMC NUMBER	CLAIM/SITE NAME	COUNTY RECORDER DATA (If available)	TWP	RNG	SEC
1	398948	Sunset #1	2009-1150822	1S	4W	25
2	398949	Sunset #2	2009-1150823	1S	4W	25
3	398950	Sunset #3	2009-1150824	1S	4W	25
4	398962	Sunset #4	2009-1150825	1S	4W	25
5	398963	Sunset #5	2009-1150826	1S	4W	25
6	398964	Sunset #6	2009-1150827	1S	4W	25
7	398951	Sunset #7	2009-1150828	2S	4W	1
8	398952	Sunset #8	2009-1150829	2S	4W	1
9	398953	Sunset #9	2009-1150830	2S	4W	1
10	398954	Sunset #10	2009-1150831	2S	4W	1

List additional claims on Form MCF114.

Bureau of Land Management
 Arizona State Office

No. of Claims: 11 x \$140 = 1540.
 Check No: 20203 Init. SC
 Receipt No.: 2197530
 For BLM Use Only

This form is available from the Arizona Department of Mines and Mineral Resources and may be reproduced.
 Form: MCF112
 Revised July 2009

0/50

SUPPLEMENTAL ATTACHMENT

May be used with the following forms for listing additional mining claims:

Check One.

- Affidavit of Performance of Annual Work
- Maintenance Fee Payment
- Notice of Intent to Hold Mining Claims
- Notice of Non-Liability for Labor and Materials Furnished

RECEIVED
BLM/STATE GEO-HIST
2008 AUG 23 P 1:44
PHOENIX, ARIZONA

BLM
Date
Stamp

LINE NO.	AMC NUMBER	CLAIM/SITE NAME	COUNTY RECORDER DATA (If available)	TWP	RNG	SEC
11	384807	Sila Mountain #16	2007-0821543	2S	4W	13
12	384808	Sila Mountain #17	2007-0821544	2S	4W	13
13	394491	Sila Mountain #18	2008-0734873	2S	4W	1
14	394492	Sila Mountain #19	2008-0734874	2S	4W	12
15	394493	Sila Mountain #20	2008-0734875	2S	4W	12
16	394494	Sila Mountain #21	2008-0734876	2S	4W	12
17	394495	Sila Mountain #22	2008-0734877	2S	4W	12
18	394496	Sila Mountain #23	2008-0734878	2S	4W	12
19	394497	Sila Mountain #24	2008-0734879	2S	4W	12
20	394498	Sila Mountain #25	2008-0734880	2S	4W	12
21	394499	Sila Mountain #26	2008-0734881	2S	4W	12
22	394500	Sila Mountain #27	2008-0734882	2S	4W	12
23	394501	Sila Mountain #28	2008-0734883	2S	4W	12
24	394502	Sila Mountain #29	2008-0734884	2S	4W	12
25	394503	Sila Mountain #30	2008-0734885	2S	4W	1
26	394504	Sila Mountain #31	2008-0734886	2S	4W	1
27	394505	Sila Mountain #32	2008-0734887	2S	4W	12
28	394506	Sila Mountain #33	2008-0734888	2S	4W	1
29	394507	Sila Mountain #34	2008-0734889	2S	4W	1

Form MCF114
Revised June 2005

This form is available from the Arizona Department of Mines & Mineral Resources and may be reproduced.

19/50

MAINTENANCE FEE PAYMENT

Claimant Name: C. William & Marcelline J Nichols
 Address: 26134 N. 93rd Ave.
 City: Peoria State: AZ Zip: 85383
 Telephone: 623-376-8045
 E-mail address: mjcnichols@msn.com
 Signature: Marcelline J Nichols

Check here if this is a change of address.

RECEIVED
 CLAIMS OFFICE
 PHOENIX, ARIZONA
 2010 AUG 23 P 1:41
 BLM
 Date
 Stamp

LINE NO.	AMC NUMBER	CLAIM/SITE NAME	COUNTY RECORDER DATA (If available)	TWP	RNG	SEC
1	384797	Sila Mountain #6	2007-0821533	2S	4W	12
2	384798	Sila Mountain #7	2007-0821534	2S	4W	12
3	384799	Sila Mountain #8	2007-0821535	2S	4W	12
4	384800	Sila Mountain #9	2007-0821536	2S	4W	12
5	384801	Sila Mountain #10	2007-0821537	2S	4W	12
6	384802	Sila Mountain #11	2007-0821538	2S	4W	13
7	384803	Sila Mountain #12	2007-0821539	2S	4W	13
8	384804	Sila Mountain #13	2007-0821540	2S	4W	13
9	384805	Sila Mountain #14	2007-0821541	2S	4W	13
10	384806	Sila Mountain #15	2007-0821542	2S	4W	13

List additional claims on Form MCF114.

Bureau of Land Management
 Arizona State Office

No. of Claims: 45 x \$140 = 6300.
 Check No: 20203 Init. SC
 Receipt No.: 2197530
 For BLM Use Only

Form: MCF112
 Revised July 2009

This form is available from the Arizona Department of Mines and Mineral Resources and may be reproduced.

10/50

SUPPLEMENTAL ATTACHMENT

May be used with the following forms for listing additional mining claims:

Check One.

- Affidavit of Performance of Annual Work
- Maintenance Fee Payment
- Notice of Intent to Hold Mining Claims
- Notice of Non-Liability for Labor and Materials Furnished

RECEIVED
 CLM AZ STATE OFFICE
 2010 AUG 23 P 1:41
 PHOENIX, ARIZONA
 BLM
 Date
 Stamp

LINE NO.	AMC NUMBER	CLAIM/SITE NAME	COUNTY RECORDER DATA (If available)	TWP	RNG	SEC
30	394508	Hila Mountain #35	2008-0734890	2S	4W	1
31	394509	Hila Mountain #36	2008-0734891	2S	4W	1
32	394910	Hila Mountain #37	2008-0734892	2S	4W	1
33	394511	Hila Mountain #38	2008-0734893	2S	4W	1
34	394512	Hila Mountain #39	2008-0734894	2S	4W	13
35	394051	Hila Mountain #40	2008-0736826	2S	3W	7
36	394513	Hila Mountain #41	2008-0737568	2S	4W	1
37	396284	Hila Mountain #42	2009-0214882	2S	3W	6
38	396285	Hila Mountain #43	2009-0214883	2S	3W	6
39	397074	Hila Mountain #44	2009-0635328	2S	3W	6
40	397075	Hila Mountain #45	2009-0635329	2S	3W	6
41	397076	Hila Mountain #46	2009-0635330	2S	3W	7
42	398944	Hila Mountain #47	2009-1150818	1S	4W	25
43	398945	Hila Mountain #48	2009-1150819	1S	4W	25
44	398946	Hila Mountain #49	2009-1150820	1S	4W	25
45	398947	Hila Mountain #50	2009-1150821	1S	4W	25

Form MCF114
Revised June 2005

This form is available from the Arizona Department of Mines & Mineral Resources and may be reproduced.

16/50

MAINTENANCE FEE PAYMENT

Claimant Name: C. William & Marcelline J. Nichols

Address: 26134 N. 93rd Ave.

City: Peoria State: AZ Zip: 85383

Telephone: 623-376-8045

E-mail address: mjewnichols@msn.com

Signature: Marcelline J. Nichols

Check here if this is a change of address.

RECEIVED
 PLM AZ STATE OFFICE
 2009 AUG 23 P 1:41
 PHOENIX, ARIZONA
 BLM
 Date
 Stamp

LINE NO.	AMC NUMBER	CLAIM/SITE NAME	COUNTY RECORDER DATA (If available)	TWP	RNG	SEC
1	396392	Hila Mountain ^{code} #1	2009-0295666	25	3W	6
2						
3						
4						
5						
6						
7						
8						
9						
10						

List additional claims on Form MCF114.

No. of Claims: 1 x \$140 = 140
 Check No: 20203 Init. SC
 Receipt No.: 2197530
 For BLM Use Only

Bureau of Land Management
Arizona State Office

www.blm.gov

Form: MCF112
Revised July 2009

This form is available from the Arizona Department of Mines and Mineral Resources and may be reproduced.

1/SC

MAINTENANCE FEE PAYMENT

Claimant Name: C. William + Marcelline J. Nichols
 Address: 26134 N. 93rd Ave.
 City: Peoria State: AZ Zip: 85383
 Telephone: 623-376-8045
 E-mail address: _____
 Signature: _____

RECEIVED
 PLM AZ STATE OFFICE
 2010 AUG 23 P 1:41
 PHOENIX, ARIZONA
 BLM
 Date
 Stamp

Check here if this is a change of address.

LINE NO.	AMC NUMBER	CLAIM/SITE NAME	COUNTY RECORDER DATA (If available)	TWP	RNG	SEC
1	384793	Estrella #1	2007-0821529	1S	2W	31
2	384794	Estrella #2	2007-0821530	1S	2W	31
3	384795	Estrella #3	2007-0821531	1S	2W	31
4	384796	Estrella #4	2007-0821532	1S	2W	31
5						
6						
7						
8						
9						
10						

ENTERED INTO COMPUTER
 SEP 02 2010
 SEP 02 2010

List additional claims on Form MCF114.

Bureau of Land Management
 Arizona State Office
 www.blm.gov/az

No. of Claims: 4 x \$140 = \$560.
 Check No: 20203 Init. SC
 Receipt No.: 2197530
 For BLM Use Only

Form: MCF112
 Revised July 2009

This form is available from the Arizona Department of Mines and Mineral Resources and may be reproduced.

1/50

United States Department of the Interior
Bureau of Land Management
 LANDS/RECREATION & PLANNING
 ONE N CENTRAL AVE
 PHOENIX, AZ 85004 -2203
 Phone:

Receipt

No: 2197530

Transaction #: 2267406		ENTERED INTO COMPUTER
Date of Transaction: 08/23/2010		
CUSTOMER:	CWILLIAMS NICHOLS 26134 N 93RD AVE PEORIA, AZ 85383-1350 US	SEP 02 2010

LINE #	QTY	DESCRIPTION	REMARKS	UNIT PRICE	TOTAL
1	1.00	LOCATABLE MINERALS / MINING CLAIMS-NOT NEW-UNADJUD, ONE AUTH NO. ONLY / MINING CLAIM MONEY RECEIVED CASES: AMC396392/\$8540.00	MAINT (61) 2011	- n/a -	8540.00
TOTAL:					\$8,540.00

PAYMENT INFORMATION			
1	AMOUNT:	8540.00	POSTMARKED: N/A
	TYPE:	CHECK	RECEIVED: 08/23/2010
	CHECK NO:	20203	
	NAME:	NICHOLS, CWILLIAMS 26134 N 93RD AVE PEORIA AZ 85383-1350 US	

REMARKS

This receipt was generated by the automated BLM Collections and Billing System and is a paper representation of a portion of the official electronic record contained therein.

DEPARTMENT OF THE INTERIOR
BUREAU OF LAND MANAGEMENT
MINING CLAIMS
MC Customer Information - With OUT Legal Description
ACTIVE, CLOSED CLAIMS

Run Date: 09/02/2010 09:41 AM

Page 7 of ?

<u>Serial No</u>	<u>Claim Name/Number</u>	<u>County</u>	<u>Disposition</u>	<u>Int. No1</u>
AMC394507	GILA MOUNTAIN #34	MARICOPA	ACTIVE	CLAIMANT
AMC394508	GILA MOUNTAIN #35	MARICOPA	ACTIVE	CLAIMANT
AMC394509	GILA MOUNTAIN #36	MARICOPA	ACTIVE	CLAIMANT
AMC394510	GILA MOUNTAIN #37	MARICOPA	ACTIVE	CLAIMANT
AMC394511	GILA MOUNTAIN #38	MARICOPA	ACTIVE	CLAIMANT
AMC394512	GILA MOUNTAIN #39	MARICOPA	ACTIVE	CLAIMANT
AMC394513	GILA MOUNTAIN #41	MARICOPA	ACTIVE	CLAIMANT
AMC396284	GILA MOUNTAIN #42	MARICOPA	ACTIVE	CLAIMANT
AMC396285	GILA MOUNTAIN #43	MARICOPA	ACTIVE	CLAIMANT
AMC396393	GILA MOUNTAIN LODGE 1	MARICOPA	ACTIVE	CLAIMANT
AMC397074	GILA MOUNTAIN #44	MARICOPA	ACTIVE	CLAIMANT
AMC397075	GILA MOUNTAIN #45	MARICOPA	ACTIVE	CLAIMANT
AMC397076	GILA MOUNTAIN #46	MARICOPA	ACTIVE	CLAIMANT
AMC398944	GILA MOUNTAIN #47	MARICOPA	ACTIVE	CLAIMANT
AMC398945	GILA MOUNTAIN #48	MARICOPA	ACTIVE	CLAIMANT
AMC398946	GILA MOUNTAIN #49	MARICOPA	ACTIVE	CLAIMANT
AMC398947	GILA MOUNTAIN #50	MARICOPA	ACTIVE	CLAIMANT
AMC398948	SUNSET #1	MARICOPA	ACTIVE	CLAIMANT
AMC398949	SUNSET #2	MARICOPA	ACTIVE	CLAIMANT
AMC398950	SUNSET #3	MARICOPA	ACTIVE	CLAIMANT
AMC398951	SUNSET #7	MARICOPA	ACTIVE	CLAIMANT
AMC398952	SUNSET #8	MARICOPA	ACTIVE	CLAIMANT
AMC398953	SUNSET #9	MARICOPA	ACTIVE	CLAIMANT
AMC398954	SUNSET #10	MARICOPA	ACTIVE	CLAIMANT
AMC398955	SUNSET #11	MARICOPA	ACTIVE	CLAIMANT
AMC398962	SUNSET #4	MARICOPA	ACTIVE	CLAIMANT
AMC398963	SUNSET #5	MARICOPA	ACTIVE	CLAIMANT
AMC398964	SUNSET #6	MARICOPA	ACTIVE	CLAIMANT

NO WARRANTY IS MADE BY BLM FOR USE OF THE DATA
FOR PURPOSES NOT INTENDED BY BLM.

AMC 396392
 384793
 394491
 394051
 394513
 396284
 39707

MAINTENANCE FEE PAYMENT

Claimant Name: C. William & Marianne J. Nichols
 Address: 26134 N. 93rd Ave.
 City: Piccola State: AZ Zip: 85383
 Telephone: 623-376-8045
 E-mail address: mjewnichols@msn.com
 Signature: Marianne Nichols

RECEIVED
 LAND STATE OFFICE
 2009 AUG 31 P 12:53
 PHOENIX, ARIZONA
 BLM
 Date
 Stamp

Check here if this is a change of address.

LINE NO.	AMC NUMBER	CLAIM/SITE NAME	COUNTY RECORDER DATA (if available)	TWP	RNG	SEC
✓ 1	396392	Mela Mountain ^{Tract} #1	2009-0295666	2S	3W	6
2						
3						
4						
5						
6						
7						
8						
9						
10						

List additional claims on Form MCF114.

Bureau of Land Management
 Arizona State Office
www.blm.gov/az/

No. of Claims: 1 x \$140 = 14000
 Check No: 18467 Init. SC
 Receipt No.: 1992278
 For BLM Use Only

Form: MCF112
 Revised July 2009

This form is available from the Arizona Department of Mines and Mineral Resources and may be reproduced.



MAINTENANCE FEE PAYMENT

Claimant Name: C William + Marcelline J. Nichols
 Address: 26134 N. 93rd Ave.
 City: Peoria State: AZ Zip: 85383
 Telephone: 623-376-8045
 E-mail address: mjcwnichols@msn.com
 Signature: Marcelline J. Nichols

Check here if this is a change of address.

RECEIVED
 PLM AZ STATE OFFICE
 2009 AUG 31 P 12:53
 PHOENIX, ARIZONA
 BLM
 Date
 Stamp

LINE NO.	AMC NUMBER	CLAIM/SITE NAME	COUNTY RECORDER DATA (If available)	TWP	RNG	SEC
1 ✓	384793	Estrella #1	2007-0821529	1S	2W	31
2	384794	Estrella #2	2007-0821530	1S	2W	31
3 ✓	384795	Estrella #3	2007-0821531	1S	2W	31
4	384796	Estrella #4	2007-0821532	1S	2W	31
5						
6						
7						
8						
9						
10						

List additional claims on Form MCF114.

Bureau of Land Management
 Arizona State Office
 www.blm.gov/az/

No. of Claims: 4 x \$140 = 560.00
 Check No: 18467 Init. SC
 Receipt No.: 1992278
 For BLM Use Only

Form: MCF112
 Revised July 2009

This form is available from the Arizona Department of Mines and Mineral Resources and may be reproduced.

RECEIVED
 U.S. DEPARTMENT OF THE INTERIOR
 BUREAU OF LAND MANAGEMENT
 PHOENIX, ARIZONA
 2009 AUG 31 P 12: 53

MAINTENANCE FEE PAYMENT

Claimant Name: C. William + Marcelline J. Nichols
 Address: 26134 N. 93rd Ave.
 City: Peoria State: AZ Zip: 85383
 Telephone: 623-376-8045
 E-mail address: mjcnichols@msn.com
 Signature: Marcelline Nichols

BLM
Date
Stamp

Check here if this is a change of address.

LINE NO.	AMC NUMBER	CLAIM/SITE NAME	COUNTY RECORDER DATA (If available)	TWP	RNG	SEC
1	384797	Hila Mountain #6	2007-0821533	25	4W	12
2	384798	Hila Mountain #7	2007-0821534	25	4W	12
3	384799	Hila Mountain #8	2007-0821535	25	4W	12
4	384800	Hila Mountain #9	2007-0821536	25	4W	12
5	384801	Hila Mountain #10	2007-0821537	25	4W	12
6	384802	Hila Mountain #11	2007-0821538	25	4W	13
7	384803	Hila Mountain #12	2007-0821539	25	4W	13
8	384804	Hila Mountain #13	2007-0821540	25	4W	13
9	384805	Hila Mountain #14	2007-0821541	25	4W	13
10	384806	Hila Mountain #15	2007-0821542	25	4W	13

List additional claims on Form MCF114.

No. of Claims: 41 x \$140 = 5740.00
 Check No: 18467 Init. SC
 Receipt No.: 1992278
 For BLM Use Only

Bureau of Land Management
 Arizona State Office
 www.blm.gov/az/

Form: MCF112
 Revised July 2009

This form is available from the Arizona Department of Mines and Mineral Resources and may be reproduced.

SUPPLEMENTAL ATTACHMENT

May be used with the following forms for listing additional mining claims:

Check One.

- Affidavit of Performance of Annual Work
- Maintenance Fee Payment
- Notice of Intent to Hold Mining Claims
- Notice of Non-Liability for Labor and Materials Furnished

RECEIVED
BLM STATE OFFICE
PHOENIX, ARIZONA
2009 AUG 31 P 12:53

BLM
Date
Stamp

LINE NO.	AMC NUMBER	CLAIM/SITE NAME	COUNTY RECORDER DATA (If available)	TWP	RNG	SEC
11	384807	Hila Mountain #16	2007-0821543	25	4W	13
12	384808	Hila Mountain #17	2007-0821544	25	4W	13
13	394491	Hila Mountain #18	2008-0734873	25	4W	1
14	394492	Hila Mountain #19	2008-0734874	25	4W	12
15	394493	Hila Mountain #20	2008-0734875	25	4W	12
16	394494	Hila Mountain #21	2008-0734876	25	4W	12
17	394495	Hila Mountain #22	2008-0734877	25	4W	12
18	394496	Hila Mountain #23	2008-0734878	25	4W	12
19	394497	Hila Mountain #24	2008-0734879	25	4W	12
20	394498	Hila Mountain #25	2008-0734880	25	4W	12
21	394499	Hila Mountain #26	2008-0734881	25	4W	12
22	394500	Hila Mountain #27	2008-0734882	25	4W	12
23	394501	Hila Mountain #28	2008-0734883	25	4W	12
24	394502	Hila Mountain #29	2008-0734884	25	4W	12
25	394503	Hila Mountain #30	2008-0734885	25	4W	1
26	394504	Hila Mountain #31	2008-0734886	25	4W	1
27	394505	Hila Mountain #32	2008-0734887	25	4W	12
28	394506	Hila Mountain #33	2008-0734888	25	4W	1
29	394507	Hila Mountain #34	2008-0734889	25	4W	1

Form MCF114
Revised June 2005

This form is available from the Arizona Department of Mines & Mineral Resources and may be reproduced.

19/50

SUPPLEMENTAL ATTACHMENT

May be used with the following forms for listing additional mining claims:

Check One.

- Affidavit of Performance of Annual Work
- Maintenance Fee Payment
- Notice of Intent to Hold Mining Claims
- Notice of Non-Liability for Labor and Materials Furnished

RECEIVED
 MARICOPA STATE OFFICE
 PHOENIX, ARIZONA
 2009 AUG 31 P 12:53
 BLM
 Date
 Stamp

LINE NO.	AMC NUMBER	CLAIM/SITE NAME	COUNTY RECORDER DATA (if available)	TWP	RNG	SEC
✓ 30	394508	Sila Mountain #35	2008-0734890	25	4W	1
31	394509	Sila Mountain #36	2008-0734891	25	4W	1
394510	394910	Sila Mountain #37	2008-0734892	25	4W	1
33	394511	Sila Mountain #38	2008-0734893	25	4W	1
✓ 34	394512	Sila Mountain #39	2008-0734894	25	4W	13
LV 35	394051	Sila Mountain #40	2008-0736836	25	3W	7
LV 36	394513	Sila Mountain #41	2008-0737568	25	4W	1
✓ 37	396284	Sila Mountain #42	2009-0214882	25	3W	6
38	396285	Sila Mountain #43	2009-0214883	25	3W	6
12/50	397074	Sila Mountain #44	2009-0635328	25	3W	6
40	397075	Sila Mountain #45	2009-0635329	25	3W	6
41	397076	Sila Mountain #46	2009-0635330	25	3W	7
42						
43						
44						
45						
46						
47						
48						

Form MCF114
 Revised June 2005

This form is available from the Arizona Department of Mines & Mineral Resources and may be reproduced.

United States Department of the Interior
Bureau of Land Management
 BUSINESS & SUPPORT SVCS DIV
 ONE N CENTRAL AVE SUITE 800
 PHOENIX, AZ 85004 -4427
 Phone: (602) 417-9200

Receipt

No: 1992278

Transaction #: 2056516	
Date of Transaction: 08/31/2009	
CUSTOMER:	CWILLIAMS NICHOLS 26134 N 93RD AVE PEORIA, AZ 85383-1350 US

LINE #	QTY	DESCRIPTION	REMARKS	UNIT PRICE	TOTAL
1	1.00	LOCATABLE MINERALS / MINING CLAIMS-NOT NEW-UNADJUD, ONE AUTH NO. ONLY / MINING CLAIM MONEY RECEIVED CASES: AMC384793/\$6440.00	MAINT (46) 2010	- n/a -	6440.00
TOTAL:					\$6,440.00

PAYMENT INFORMATION					
1	AMOUNT:	6440.00	POSTMARKED:	N/A	
	TYPE:	CHECK	RECEIVED:	08/31/2009	
	CHECK NO:	18467			
	NAME:	NICHOLS, CWILLIAMS 26134 N 93RD AVE PEORIA AZ 85383-1350 US			

REMARKS

This receipt was generated by the automated BLM Collections and Billing System and is a paper representation of a portion of the official electronic record contained therein.

NOTICE!!

These documents have been scanned!

Do not place un-scanned documents beneath this notice!

Do not remove this notice from this file!

GPO Jacket No. 560-102
Print Order 61540
Rise Business Services, LLC
Job=AZ15 5/28/2019



Box Number= AZ15088



Claim Begin-End: AMC384793-AMC384808

5 Miscellaneous



AZ15088-4

AMC384552-AMC385381

**NO
DOCUMENTS
FOUND**

NO DOCUMENTS FOUND
NO DOCUMENTS FOUND

NOTICE!!

These documents have been scanned!

Do not place un-scanned documents beneath this notice!

Do not remove this notice from this file!

GPO Jacket No. 560-102
Print Order 61540
Rise Business Services, LLC
Job=AZ15 5/28/2019



Box Number= AZ15088



Claim Begin-End: AMC384793-AMC384808

6 Location Notices-Amendments and Supporting Documents



AZ15088-4 AMC384552-AMC385381

MINING CLAIM STATUS REPORT

STATUS: Water Entry OK
MTP CHECKED BY EG TSV
GEO CHECKED BY EG TSV

LEAD SERIAL NO. AMC 384793 THROUGH AMC 384808

#	LODE	LOCATION FEE @ \$30 =	\$	<u>480.00</u>
#	PLACER	PROCESSING FEE @ \$15 =	\$	<u>240.00</u>
#	<u>16</u> ASSOCIATION PL	MAINTENANCE FEE @ \$125 =	\$	<u>2000.00</u>
#	MILL SITE	OVERAGE	\$	
#	TUNNEL SITE	SHORTAGE	\$	
		OTHER FEES <u>Maint 2008</u>	\$	<u>2000.00</u>
		TOTAL	\$	<u>4,720.00</u>

2,720.00 OK

OK
2 Locators - 40 Ac Each

OVER-THE-COUNTER MAIL TIMELY FILED: YES NO

LEGAL DESCRIPTION: T 1s R 2w SEC 31
T 25 R 4w SEC 6, 12, 13
T _____ R _____ SEC _____
T _____ R _____ SEC _____

BLM FOREST SERVICE SUBJ TO PL 359: YES NO

WILDERNESS AREA: NO YES

SPLIT ESTATE: SX PX SRHA OTHER N/A
PROPER NOTICE FILED IF LOCATED ON SRHA LANDS-YES NO N/A

RECONVEYED MINERALS ON BLM LANDS REQUIRE OPENING ORDERS
FROM 1944 TO 1993. OPEN TO ENTRY ON: _____ N/A

STATUS; VOID PARTIALLY VOID PRIVATE MINERALS
WITHDRAWN LANDS OTHER

CLAIMANT ACKNOWLEDGES THAT PORTIONS OF THE CLAIM(S) MAY BE
VOID OR VOIDABLE. Claimant Signature:

COMMENTS:

FINAL ADJUDICATION TR 2-5-08

C. WILLIAM NICHOLS
26134 N. 93 AV
PEORIA AZ 85383

NOTICE OF MINING CLAIM LOCATION

- 1. TYPE OF NOTICE: Location Amendment Relocation
- 2. TYPE OF CLAIM OR SITE: Placer Lode Millsite Tunnel site
- 3. The name, address and telephone number of the name(s) to be considered owner(s) is:
PLEASE PRINT (show additional owners on attached sheet)

RECEIVED
B.L.M. AZ STATE OFFICE
2007 JUL 19 A 11: 06
PHOENIX AZ

Name: C. WILLIAM NICHOLS
Address: 26134 N 93 AVE
City/State/Zip Code: PEORIA AZ 85383
Telephone Number (include area code): 623-376-8045

4. The name of the claim: ESTRELLA #1

5. The date of location is: May 1, 2007

6. The claim is 1320' feet long and 1320' feet wide. The distance from the location monument to each end of the claim is 1320 feet in a W direction and 1320 feet in a S direction.

7. The SE corner of the claim is 1320' W

from a survey monument or permanent natural object described as SECTION CORNER SURVEY MONUMENT FOR SW COR S31, T22N, R24W; AND SE COR S36, T22N, R24W

8. The general course of the claim is from the _____ to the _____.

9. The location of the claim is in Section(s) 31, Quarter Section(s) SW, Township(s) 15, Range(s) 24, Gila and Salt River Meridian, MARICOPA County, State of Arizona.

10. Is the claim filed under Public Law 359? yes no

11. Monument types are 4" PVC

Date 7-17-07 Signature C. William Nichols Locator Agent Only

AMC 384793

MAP MINING CLAIM LOCATION

- The name of the claim is ESTRELLA #1
- The SE corner of the claim is 1320 feet in a West direction to a survey monument or permanent object as described as SEC CORNER - SURVEY MONUMENT: SW COR S31, 15.2W; AND SE COR S36, 15.3W.
- The type of location monument is 4" PVC.
- The bearing and distance between the corners of the claim are beginning at the NE corner of the claim, 1320 feet in a W direction to the NW corner, then 1320 feet in a S direction to the SW corner, then 1320 feet in a E direction to the SE corner, then 1320 feet in a N direction to the point of beginning.
- Please indicate the distance and bearings between claim corners and a recognized survey monument or landmark. Indicate the distance from the location monument to each end of the claim.

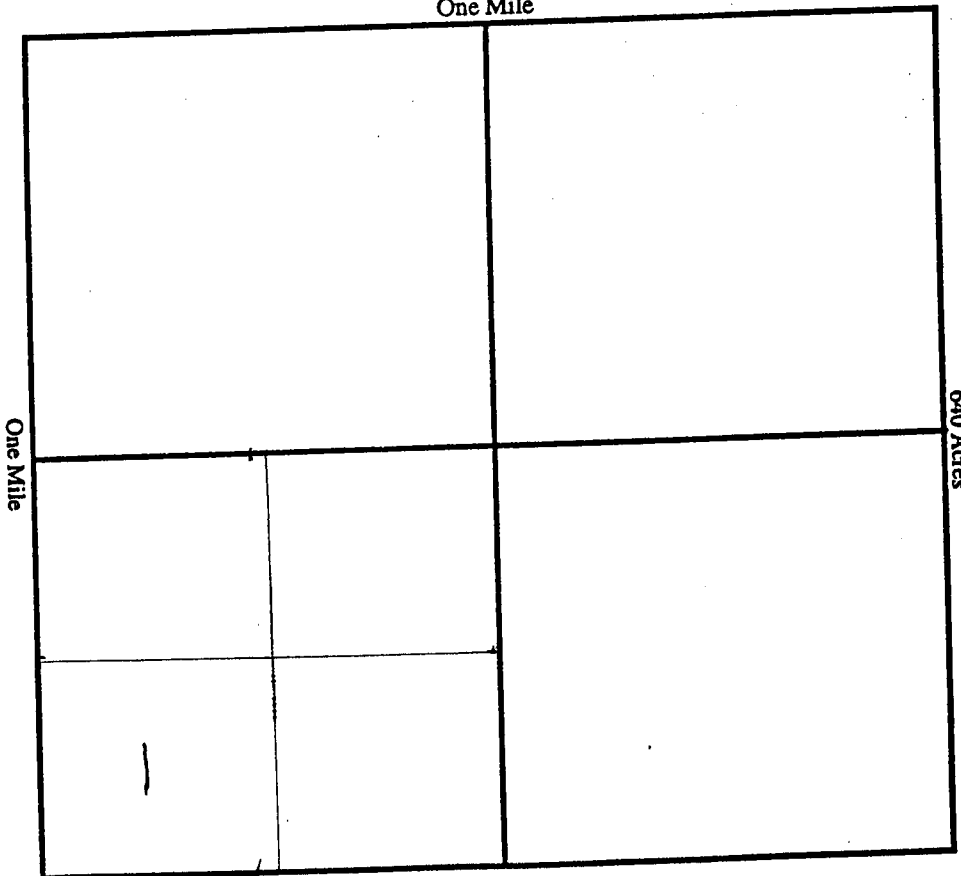
MAP

One Inch = One Thousand Feet

North Arrow



One Mile



Section 31, Quarter Section SW, Range 15,
 Township 2W, G&SR Meridian, Marcipa County, Arizona.

Date 7-17-07

Signature C Wm Nichols, Marcipa Mesa

CLAIM NAME ES-ELLA #1

Additional Owners:

Name: MARCIANE J. NICHOLS

Address: 26134 N. 93 AVE

City/State/Zip Code: PEORIA AZ 85383

Telephone Number (area code): 623-376-8045

Name: _____

Address: _____

City/State/Zip Code: _____

Telephone Number (area code): _____

Name: _____

Address: _____

City/State/Zip Code: _____

Telephone Number (area code): _____

Name: _____

Address: _____

City/State/Zip Code: _____

Telephone Number (area code): _____

Name: _____

Address: _____

City/State/Zip Code: _____

Telephone Number (area code): _____

Name: _____

Address: _____

City/State/Zip Code: _____

Telephone Number (area code): _____

Name: _____

Address: _____

City/State/Zip Code: _____

Telephone Number (area code): _____

RECEIVED
B.L.N. AZ STATE OFFICE
2007 JUL 19 A 11:06
PHOENIX, AZ

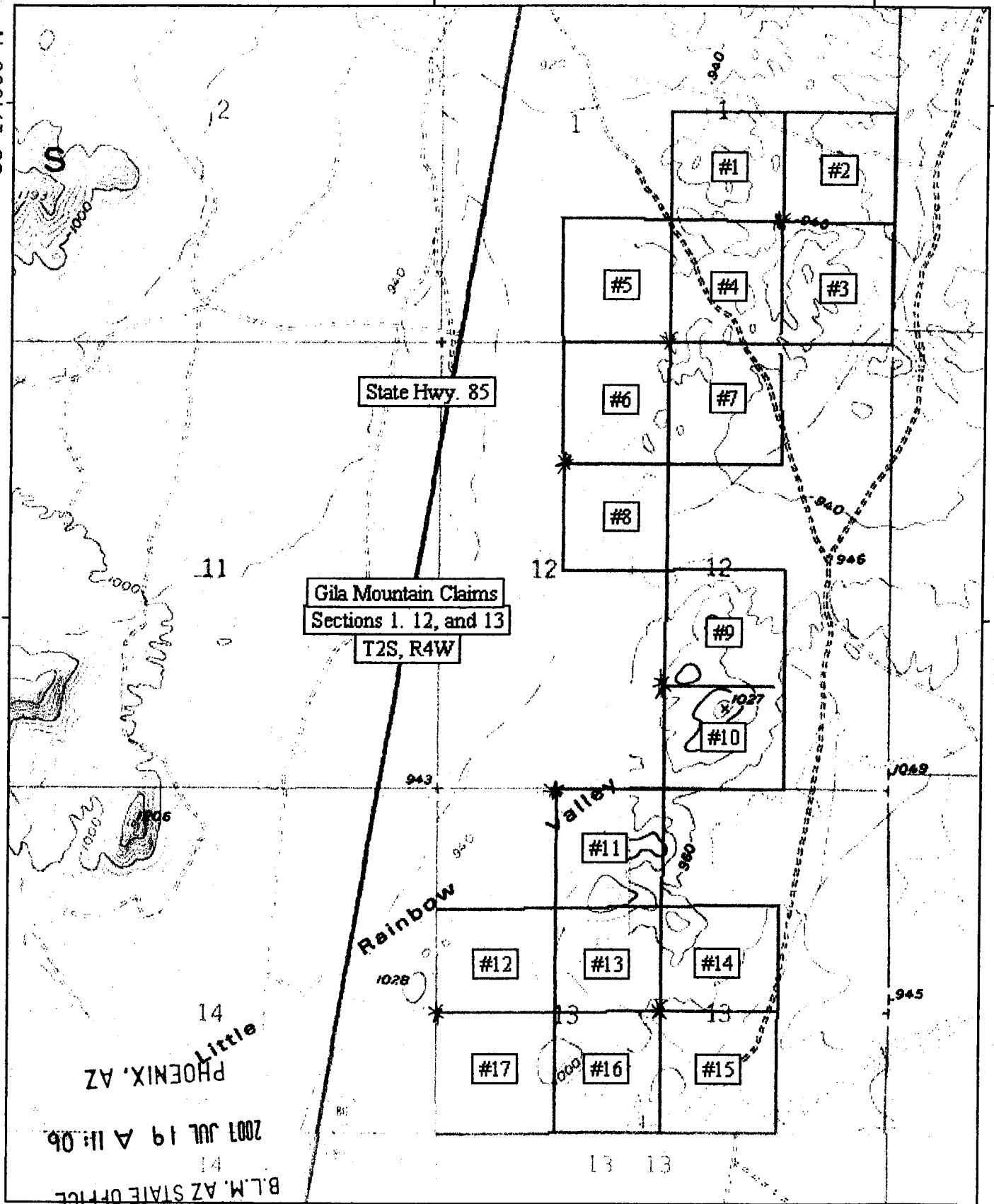
AMC 384793

33°17.000' N

33°17.000' N

33°16.000' N

33°16.000' N



Gila Mountain Claims
Sections 1, 12, and 13
T2S, R4W

State Hwy. 85


Rainbow
Valley

RECEIVED
B.L.M. AZ STATE OFFICE
2007 JUL 19 A 11:06
PHOENIX, AZ
Little

664860

112°38.000' W

WGS84 112°37.000' W



TN MN
12°

AMC 384793

TOPO! map printed on 07/15/07 from "ARIZONA.tpo" and "Untitled.tpg"

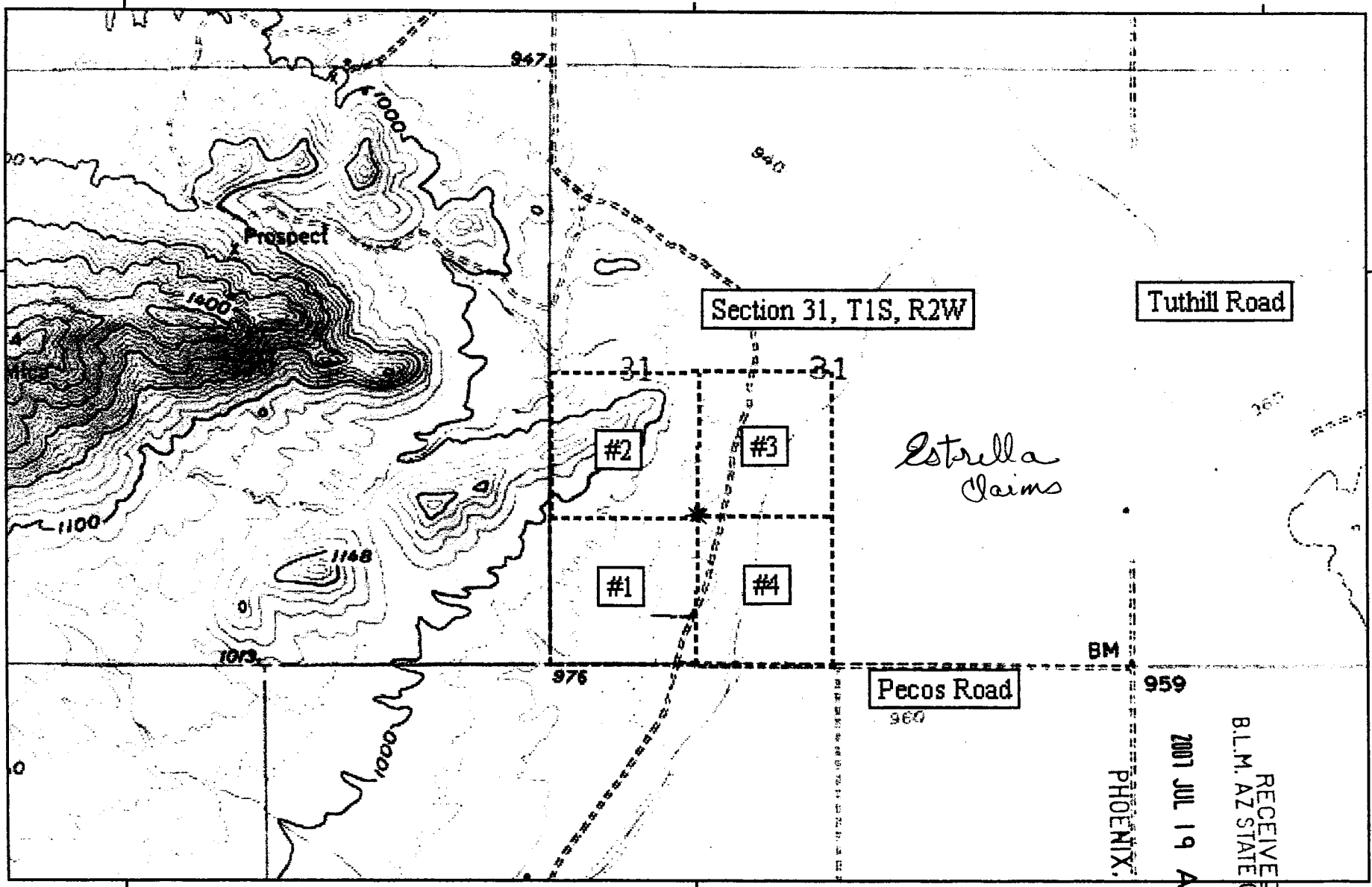
112°31.000' W

112°30.000' W

WGS84 112°29.000' W

33°18.000' N

33°18.000' N




112°31.000' W

112°30.000' W

WGS84 112°29.000' W

TN * MN
12°



Printed from TOPO! ©2001 National Geographic Holdings (www.topo.com)

BM
PHOENIX, AZ

2001 JUL 19 A 06 06

RECEIVED
B.L.M. AZ STATE OFFICE

C. William Nichols
26134 N. 93 AV
PEORIA AZ 85383

NOTICE OF MINING CLAIM LOCATION

PHOENIX AZ

2007 JUL 19 A 11:07

RECEIVED
B.L.M. AZ STATE OFFICE

- 1. TYPE OF NOTICE: Location Amendment Relocation
- 2. TYPE OF CLAIM OR SITE: Placer Lode Millsite Tunnel site
- 3. The name, address and telephone number of the name(s) to be considered owner(s) is: **PLEASE PRINT** (show additional owners on attached sheet)

Name: C. William Nichols
 Address: 26134 N. 93 AV
 City/State/Zip Code: PEORIA AZ 85383
 Telephone Number (include area code): 623-376-8045

- 4. The name of the claim: ESTRELLA #2
- 5. The date of location is: May 1, 2007
- 6. The claim is 1320' feet long and 1320 feet wide. The distance from the location monument to each end of the claim is 1320 feet in a N direction and 1320 feet in a W direction.
- 7. The SW corner of the claim is 1320' S

from a survey monument or permanent natural object described as SECT. CORNER - SURVEY MONUMENT FOR: SW, NW, S31, 1S2W, AND SE COR S36, 1S3W

- 8. The general course of the claim is from the _____ to the _____.
- 9. The location of the claim is in Section(s) 31, Quarter Section(s) SW, Township(s) 1S, Range(s) 2W, Gila and Salt River Meridian, MARICOPA County, State of Arizona.
- 10. Is the claim filed under Public Law 359? yes no
- 11. Monument types are 4" PVC

Date 7-17-07 Signature C. William Nichols Locator Agent Only

AMC 384794

MAP CLAIMING CLAIM LOCATION

1. The name of the claim is ESTRELLA #2
2. The SW corner of the claim is 1320 feet in a South direction to a survey monument or permanent object as described as Sec. CORNER, SURVEY MONUMENT FOR SW COR SEC 31, 15.2W; AND SECOR 5.36, 15.3W
3. The type of location monument is 4" PVC
4. The bearing and distance between the corners of the claim are beginning at the SE corner of the claim, 1320 feet in a W direction to the SW corner, then 1320 feet in a N direction to the NW corner, then 1320 feet in a E direction to the NE corner, then 1320 feet in a S direction to the point of beginning.
5. Please indicate the distance and bearings between claim corners and a recognized survey monument or landmark. Indicate the distance from the location monument to each end of the claim.

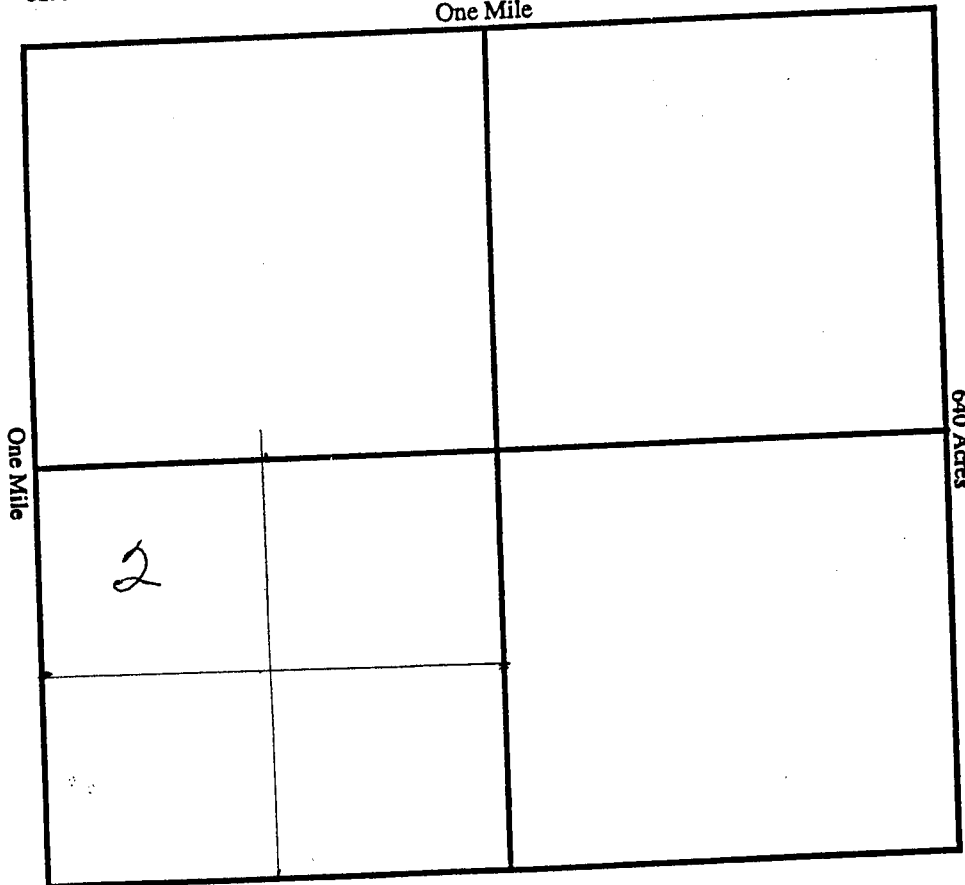
MAP

One Inch = One Thousand Feet

North Arrow



One Mile



Section 31, Quarter Section SW, Range 15
 Township 2W, G&SR Meridian, MARICOPA County, Arizona.

Date 7-17-07

Signature Chris Nichols, Maricopa, AZ

CLAIM NAME Est. #2

Additional Owners:

Name: MARCIINE J. NICHOLS

Address: 26134 N. 93 AV

City/State/Zip Code: PEORIA AZ 85383

Telephone Number (area code): 623-376-8045

Name: _____

Address: _____

City/State/Zip Code: _____

Telephone Number (area code): _____

Name: _____

Address: _____

City/State/Zip Code: _____

Telephone Number (area code): _____

Name: _____

Address: _____

City/State/Zip Code: _____

Telephone Number (area code): _____

Name: _____

Address: _____

City/State/Zip Code: _____

Telephone Number (area code): _____

Name: _____

Address: _____

City/State/Zip Code: _____

Telephone Number (area code): _____

Name: _____

Address: _____

City/State/Zip Code: _____

Telephone Number (area code): _____

RECEIVED
B.L.M. AZ STATE OFFICE
2007 JUL 19 A 11:07
PHOENIX, AZ

AMC 384794

C. WILLIAM NICHOLS
26134 N. 93 AV
PEORIA AZ 85383

NOTICE OF MINING CLAIM LOCATION

RECEIVED
B.L.M. AZ STATE OFFICE
2007 JUL 19 A 11:07

PHOENIX, AZ

- 1. TYPE OF NOTICE: Location Amendment Relocation
- 2. TYPE OF CLAIM OR SITE: Placer Lode Millsite Tunnel site
- 3. The name, address and telephone number of the name(s) to be considered owner(s) is:
PLEASE PRINT (show additional owners on attached sheet)

Name: C. WILLIAM NICHOLS
 Address: 26134 N. 93 AV
 City/State/Zip Code: PEORIA AZ 85383
 Telephone Number (include area code): 623-376-8045

- 4. The name of the claim: ESTRELLA #3
- 5. The date of location is: May 1, 2007
- 6. The claim is 1320 feet long and 1320 feet wide. The distance from the location monument to each end of the claim is 1320 feet in a N direction and 1320 feet in a E direction.
- 7. The SW corner of the claim is 1320' S then 1320' W

from a survey monument or permanent natural object described as Sec. CORNER - SURVEY MONUMENT FOR SW COR, S31, 152 W, AND SEC COR, S36 15 3 W.

- 8. The general course of the claim is from the _____ to the _____.
- 9. The location of the claim is in Section(s) 31, Quarter Section(s) SW, Township(s) 1S, Range(s) 2W, Gila and Salt River Meridian, MARICOPA County, State of Arizona.
- 10. Is the claim filed under Public Law 359? yes no
- 11. Monument types are 4" PVC

Date 7-17-07 Signature C. Wm Nichols Locator Agent Only

AMC 384795

MAP MINING CLAIM LOCATION

1. The name of the claim is ESTRELLA # 3
2. The SW corner of the claim is 1320 feet in a West direction to a survey monument or permanent object as described as SECTION CORNER - SURVEY MONUMENT 1 SW COR S31, 1S2W, AND SE COR S36, 1S3W.
3. The type of location monument is 4" PVC
4. The bearing and distance between the corners of the claim are beginning at the SW corner of the claim, 1320 feet in a N direction to the NW corner, then 1320 feet in a E direction to the NE corner, then 1320 feet in a S direction to the SE corner, then 1320 feet in a W direction to the point of beginning.
5. Please indicate the distance and bearings between claim corners and a recognized survey monument or landmark. Indicate the distance from the location monument to each end of the claim.

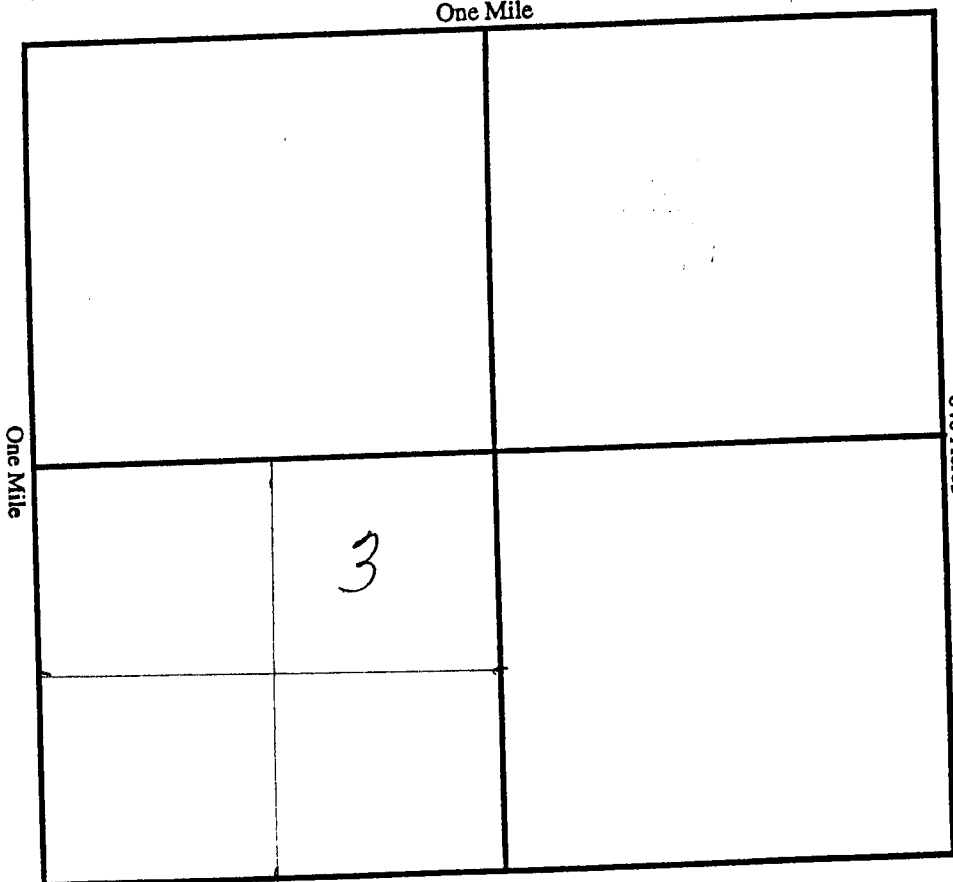
MAP

One Inch = One Thousand Feet

North Arrow



One Mile



Section 31, Quarter Section SW, Range 1S,
 Township 2W, G&SR Meridian, MARICOPA County, Arizona.

Date 7-17-07

Signature C. Wm. Nichols, Maricopa County

CLAIM NAME ES-ELLA #3

Additional Owners:

Name: MARCI LINE J NICHOLS
Address: 26134 N. 93 AV
City/State/Zip Code: PEORIA AZ 85383
Telephone Number (area code): 623-376-8045.

Name: _____
Address: _____
City/State/Zip Code: _____
Telephone Number (area code): _____

Name: _____
Address: _____
City/State/Zip Code: _____
Telephone Number (area code): _____

Name: _____
Address: _____
City/State/Zip Code: _____
Telephone Number (area code): _____

Name: _____
Address: _____
City/State/Zip Code: _____
Telephone Number (area code): _____

Name: _____
Address: _____
City/State/Zip Code: _____
Telephone Number (area code): _____

Name: _____
Address: _____
City/State/Zip Code: _____
Telephone Number (area code): _____

RECEIVED
B.L.M. AZ STATE OFFICE
2001 JUL 19 A 11:07
PHOENIX, AZ

AMB 384795

C. WILLIAM NICHOLS
26134 N. 93 AV
PEORIA AZ 85383

NOTICE OF MINING CLAIM LOCATION

PHOENIX AZ

2001 JUL 19 A 11:01

RECEIVED
B.L.M. AZ STATE OFFICE

- 1. TYPE OF NOTICE: Location Amendment Relocation
- 2. TYPE OF CLAIM OR SITE: Placer Lode Millsite Tunnel/site
- 3. The name, address and telephone number of the name(s) to be considered owner(s) is:
PLEASE PRINT (show additional owners on attached sheet)

Name: C. WILLIAM NICHOLS
 Address: 26134 N 93 AV
 City/State/Zip Code: PEORIA AZ 85383
 Telephone Number (include area code): 623-376-8045

- 4. The name of the claim: ESTRELLA #4
- 5. The date of location is: May 1, 2001
- 6. The claim is 1320 feet long and 1320 feet wide. The distance from the location monument to each end of the claim is 1320 feet in a S direction and 1320 feet in a E direction.
- 7. The SW corner of the claim is 1320' W

from a survey monument or permanent natural object described as SECTION COR-SURVEY MONUMENT FOR: SW COR S31 15 2W; AND SEC COR S36, 15 3W

- 8. The general course of the claim is from the _____ to the _____.
- 9. The location of the claim is in Section(s) 31, Quarter Section(s) SW, Township(s) 1 S, Range(s) 2W, Gila and Salt River Meridian, MARICOPA County, State of Arizona.
- 10. Is the claim filed under Public Law 359? yes no
- 11. Monument types are 4" PVC

Date 7-17-07 Signature William Nichols Locator Agent Only

AMC 384796

MAP MINING CLAIM LOCATION

- The name of the claim is ESTRELLA #4
- The SW corner of the claim is 1320 feet in a West direction to a survey monument or permanent object as described as SEC. COR - SURVEY MONUMENT FOR SW COR 531 1S 2W, AND SE COR 536, 1S 3W.
- The type of location monument is 4" PVC.
- The bearing and distance between the corners of the claim are beginning at the NW corner of the claim, 1320 feet in a E direction to the NE corner, then 1320 feet in a S direction to the SE corner, then 1320 feet in a W direction to the SW corner, then 1320 feet in a N direction to the point of beginning.
- Please indicate the distance and bearings between claim corners and a recognized survey monument or landmark. Indicate the distance from the location monument to each end of the claim.

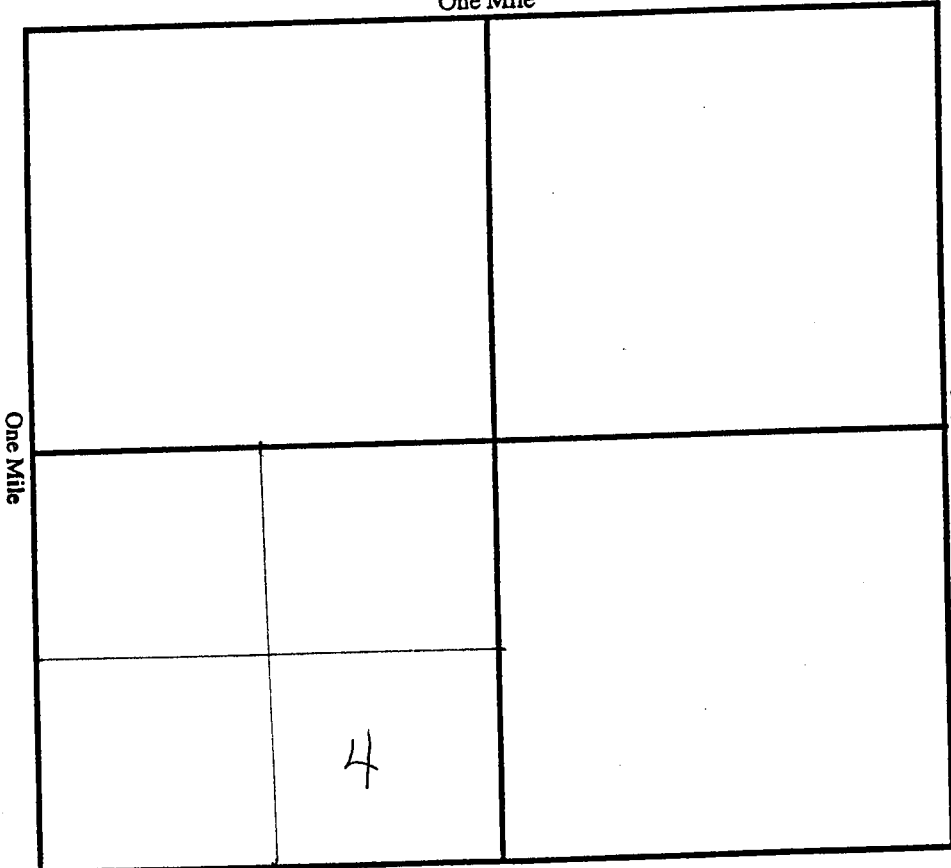
MAP

One Inch = One Thousand Feet

North Arrow



One Mile



Section 31, Quarter Section SW, Range 1S
 Township 2W, G&SR Meridian, MARICOPA County, Arizona.

Date 7-17-07

Signature Chris Nichols, Maricopa County

CLAIM NAME ESTELLA #4

Additional Owners:

Name: MARCI LINDA J. NICHOLS

Address: 26134 N. 93 AV.

City/State/Zip Code: PEORIA, AZ 85383

Telephone Number (area code): 623-376-8075

Name: _____

Address: _____

City/State/Zip Code: _____

Telephone Number (area code): _____

Name: _____

Address: _____

City/State/Zip Code: _____

Telephone Number (area code): _____

Name: _____

Address: _____

City/State/Zip Code: _____

Telephone Number (area code): _____

Name: _____

Address: _____

City/State/Zip Code: _____

Telephone Number (area code): _____

Name: _____

Address: _____

City/State/Zip Code: _____

Telephone Number (area code): _____

Name: _____

Address: _____

City/State/Zip Code: _____

Telephone Number (area code): _____

RECEIVED
B.L.N. AT STATE OFFICE
2001 JUL 19 A 11:07
PHOENIX, AZ

AMC 384797

County Recordation Information:

C. WILLIAM NICHOLS
26134 N. 93RD AVE
PEORIA, AZ 85383

RECEIVED
B. M. AZ STATE OFFICE

2007 JUL 19 A 11:08

PHOENIX, AZ

NOTICE OF MINING CLAIM LOCATION

1. TYPE OF NOTICE: Location Amendment Relocation
2. TYPE OF CLAIM OR SITE: Placer Lode Millsite Tunnelsite
3. The name, address and telephone number of the name(s) to be considered owner(s) is:
PLEASE PRINT (show additional owners on attached sheet)
Name: C. WILLIAM NICHOLS
Address: 26134 N. 93RD AVE
City/State/Zip Code: PEORIA, AZ 85383
Telephone Number (include area code): 623-376-8045
4. The name of the claim: GILA Mountain #6
5. The date of location is: May 3, 2007
6. The claim is 1320 feet long and 1320 feet wide. The distance from the location monument to each end of the claim is 1320 feet in a NORTH direction and 1320 feet in a East direction.
7. The NW corner of the claim is 1320' West from a survey monument or permanent natural object described as SECTION CORNER SURVEY MONUMENT FOR SECTIONS 1, 2, 11 & 12, T25, R4W.
8. The general course of the claim is from the _____ to the _____
9. The location of the claim is in Section(s) 12, Quarter Section(s) N.W, Township(s) 25, Range(s) 4W, Gila and Salt River Meridian, MARICOPA County, State of Arizona.
10. Is the claim filed under Public Law 359? yes no
11. Monument types are 4" PVC

AMC 384797

Date 7-17-07

Signature William Nichols

Locator
 Agent Only

MAP OF MINING CLAIM LOCATION

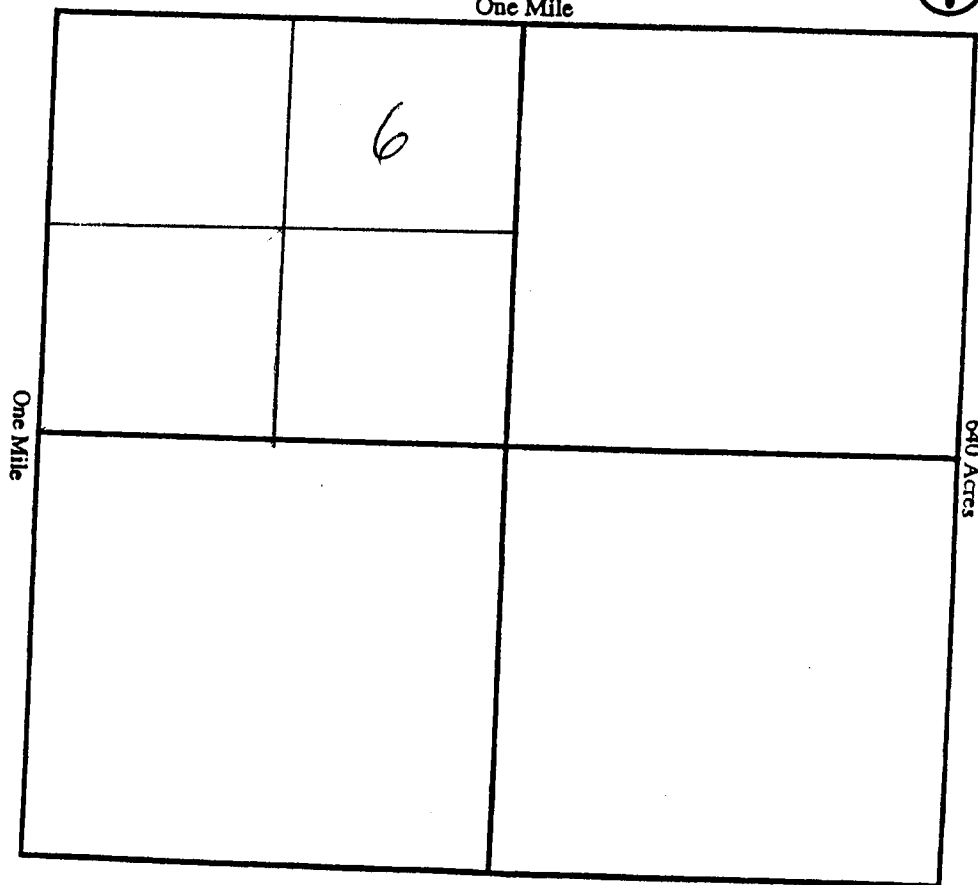
- The name of the claim is GILA MOUNTAIN #6
- The NW corner of the claim is 1320 feet in a West direction to a survey monument or permanent object as described as SECTION CORNER SURVEY MONUMENT FOR SECTIONS 12, 11 & 12, T2S R4W
- The type of location monument is 4" PVC
- The bearing and distance between the corners of the claim are beginning at the S.E corner of the claim, 1320 feet in a NORTH direction to the NE corner, then 1320 feet in a WEST direction to the N.W corner, then 1320 feet in a South direction to the S.W corner, then 1320 feet in a EAST direction to the point of beginning.
- Please indicate the distance and bearings between claim corners and a recognized survey monument or landmark. Indicate the distance from the location monument to each end of the claim.

MAP

One Inch = One Thousand Feet

One Mile

North Arrow



Section 12, Quarter Section N.W, Range 4W
 Township 25, G&SR Meridian, MARICOPA County, Arizona.

Date 7-17-07

Signature C. Wm Nichols, Maricopa, Arizona

CLAIM NAME THA Mountain #6

Additional Owners:

Name: MARCILLINE J. NICHOLS

Address: 26134 N. 93RD AVE

City/State/Zip Code: PEORIA AZ 85383

Telephone Number (area code): 623-376-8045

Name: _____

Address: _____

City/State/Zip Code: _____

Telephone Number (area code): _____

Name: _____

Address: _____

City/State/Zip Code: _____

Telephone Number (area code): _____

Name: _____

Address: _____

City/State/Zip Code: _____

Telephone Number (area code): _____

Name: _____

Address: _____

City/State/Zip Code: _____

Telephone Number (area code): _____

Name: _____

Address: _____

City/State/Zip Code: _____

Telephone Number (area code): _____

Name: _____

Address: _____

City/State/Zip Code: _____

Telephone Number (area code): _____

RECEIVED
B.L.M. AZ STATE OFFICE
2001 JUL 19 A 11:08
PHOENIX, AZ

AND 384797

County Recordation Information:

C. WILLIAM NICHOLS
26134 N. 93RD AVE
PEORIA, AZ 85383

NOTICE OF MINING CLAIM LOCATION

RECEIVED
B.L.M. AZ STATE OFFICE
2007 JUL 19 A 11:08
PHOENIX, AZ

- 1. TYPE OF NOTICE: Location Amendment Relocation
- 2. TYPE OF CLAIM OR SITE: Placer Lode Millsite Tunnelsite
- 3. The name, address and telephone number of the name(s) to be considered owner(s) is:
PLEASE PRINT (show additional owners on attached sheet)

Name: C. WILLIAM NICHOLS
 Address: 26134 N. 93RD AVE.
 City/State/Zip Code: PEORIA, AZ 85383
 Telephone Number (include area code): 623-376-8045

4. The name of the claim: GILA Mountain #7

5. The date of location is: May 3, 2007

6. The claim is 1320 feet long and 1320 feet wide. The distance from the location monument to each end of the claim is 1320 feet in a South direction and 1320 feet in a EAST direction.

7. The NW corner of the claim is 2640' west

from a survey monument or permanent natural object described as SECTION CORNER Survey monument for sections 1, 2, 11 & 12, T25, R4W

8. The general course of the claim is from the _____ to the _____

9. The location of the claim is in Section(s) 12, Quarter Section(s) NE, Township(s) 2S, Range(s) 4W, Gila and Salt River Meridian, MARICOPA County, State of Arizona.

10. Is the claim filed under Public Law 359? yes no

11. Monument types are 4" PVC

Date 7-17-07 Signature C. William Nichols Locator Agent Only

AMC 384798

MAP OF MINING CLAIM LOCATIONS

1. The name of the claim is GILA Mountain #7
2. The NW corner of the claim is 2640 feet in a West direction to a survey monument or permanent object as described as Section CORNER Survey monument for Sections 1, 2, 11 & 12, T2S R4W
3. The type of location monument is 4" PVC
4. The bearing and distance between the corners of the claim are beginning at the SW corner of the claim, 1320 feet in a EAST direction to the SE corner, then 1320 feet in a NORTH direction to the NE corner, then 1320 feet in a WEST direction to the NW corner, then 1320 feet in a South direction to the point of beginning.
5. Please indicate the distance and bearings between claim corners and a recognized survey monument or landmark. Indicate the distance from the location monument to each end of the claim.

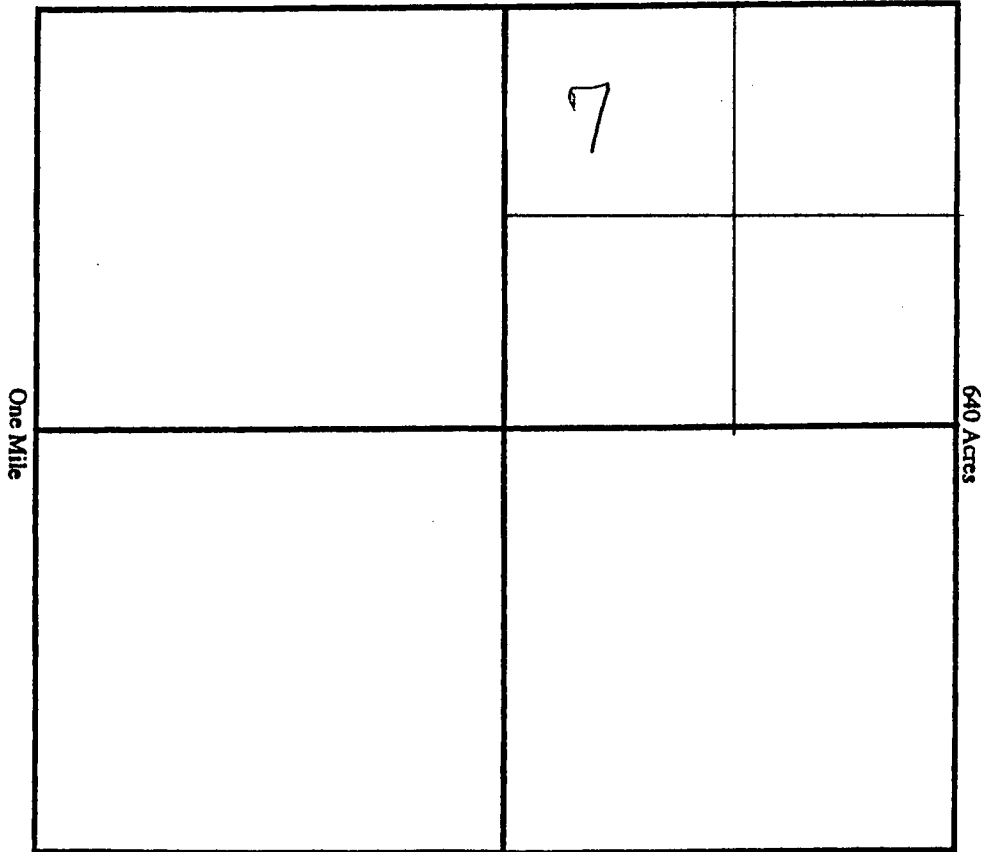
MAP

One Inch = One Thousand Feet

North Arrow



One Mile



Section 12, Quarter Section NE, Range 4W
 Township 2S, G&SR Meridian, MARICOPA County, Arizona.

Date 7-17-07

Signature Clwin Nichols, Maricopa Miner

CLAIM NAME GTA Mountain #1

Additional Owners:

Name: MARCELLINE J. NICHOLS
Address: 26134 N. 93rd Ave.
City/State/Zip Code: PEORIA, AZ 85383
Telephone Number (area code): 623-376-8045

Name: _____
Address: _____
City/State/Zip Code: _____
Telephone Number (area code): _____

Name: _____
Address: _____
City/State/Zip Code: _____
Telephone Number (area code): _____

Name: _____
Address: _____
City/State/Zip Code: _____
Telephone Number (area code): _____

Name: _____
Address: _____
City/State/Zip Code: _____
Telephone Number (area code): _____

Name: _____
Address: _____
City/State/Zip Code: _____
Telephone Number (area code): _____

Name: _____
Address: _____
City/State/Zip Code: _____
Telephone Number (area code): _____

RECEIVED
B.L.M. AZ STATE OFFICE
2007 JUL 19 A 11:08
PHOENIX, AZ

AM 384798

County Recordation Information:

C. WILLIAM NICHOLS
26134 N. 93rd AVE
PEORIA, AZ 85383

NOTICE OF MINING CLAIM LOCATION

PHOENIX, AZ

2001 JUL 19 A 11:08

RECEIVED
B.L.M. AZ STATE OFFICE

- 1. TYPE OF NOTICE: Location Amendment Relocation
- 2. TYPE OF CLAIM OR SITE: Placer Lode Millsite Tunnelsite
- 3. The name, address and telephone number of the name(s) to be considered owner(s) is:
PLEASE PRINT (show additional owners on attached sheet)

Name: C. WILLIAM NICHOLS
 Address: 26134 N. 93rd AVE
 City/State/Zip Code: PEORIA, AZ 85383
 Telephone Number (include area code): 623-376-8045

- 4. The name of the claim: GILA MOUNTAIN # 8
- 5. The date of location is: MAY 3, 2007
- 6. The claim is 1320 feet long and 1320 feet wide. The distance from the location monument to each end of the claim is 1320 feet in a EAST direction and 1320 feet in a SOUTH direction.
- 7. The NW corner of the claim is 1320' North then 1320' West from a survey monument or permanent natural object described as SECTION CORNER SURVEY MONUMENT FOR SECTIONS 1, 2, 11 & 12, T25, R 4W
- 8. The general course of the claim is from the _____ to the _____
- 9. The location of the claim is in Section(s) 12, Quarter Section(s) N.W, Township(s) 25, Range(s) 4W, Gila and Salt River Meridian, MARICOPA County, State of Arizona.
- 10. Is the claim filed under Public Law 359? yes no
- 11. Monument types are 4" PVC

AMC 384799

Date 7-17-07

Signature William Nichols

Locator
 Agent Only

MAP OF MINING CLAIM LOCATION

1. The name of the claim is GILA Mountain # 8
2. The NW corner of the claim is 1320 feet in a West direction to a survey monument or permanent object as described as Section CORNER SURVEY monument for Sections 1, 2, 11 & 12, T2S, R4W
3. The type of location monument is 4" PVC
4. The bearing and distance between the corners of the claim are beginning at the N.E corner of the claim, 1320 feet in a West direction to the N.W corner, then 1320 feet in a South direction to the S.W corner, then 1320 feet in a EAST direction to the S.E corner, then 1320 feet in a NORTH direction to the point of beginning.
5. Please indicate the distance and bearings between claim corners and a recognized survey monument or landmark. Indicate the distance from the location monument to each end of the claim.

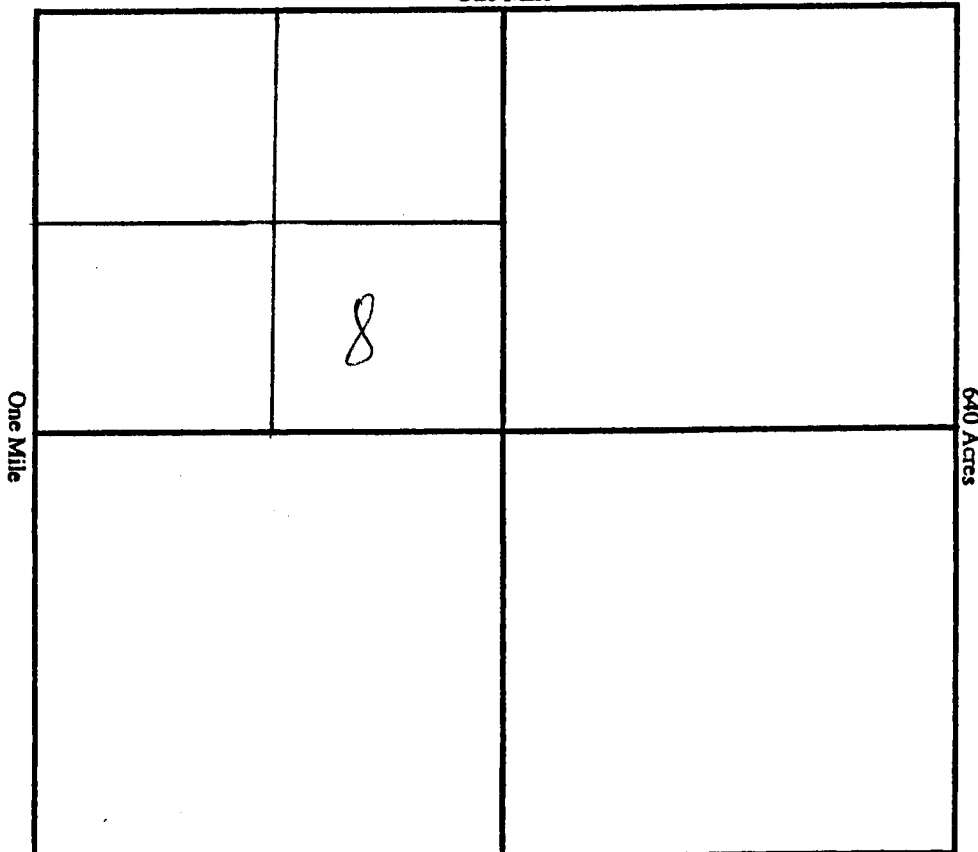
MAP

One Inch = One Thousand Feet

North Arrow



One Mile



Section 12, Quarter Section NW, Range 4W,
 Township 2S, G&SR Meridian, MARICOPA County, Arizona.

Date 7-17-07, Signature Clayton Nichols, Mineral Rights

CLAIM NAME El A Mountain #8

Additional Owners:

Name: MARCILLINE J. NICHOLS
Address: 26134 N. 93rd Ave.
City/State/Zip Code: PEORIA, AZ 85383
Telephone Number (area code): 623-376-8045

Name: _____
Address: _____
City/State/Zip Code: _____
Telephone Number (area code): _____

RECEIVED
B.L.M. AZ STATE OFFICE
2007 JUL 19 A 11:08
PHOENIX, AZ

Name: _____
Address: _____
City/State/Zip Code: _____
Telephone Number (area code): _____

Name: _____
Address: _____
City/State/Zip Code: _____
Telephone Number (area code): _____

AMC 384799

Name: _____
Address: _____
City/State/Zip Code: _____
Telephone Number (area code): _____

Name: _____
Address: _____
City/State/Zip Code: _____
Telephone Number (area code): _____

Name: _____
Address: _____
City/State/Zip Code: _____
Telephone Number (area code): _____

County Recordation Information:

C. WILLIAM NICHOLS
26134 N. 93RD AVE
PEORIA, AZ 85383

NOTICE OF MINING CLAIM LOCATION

PHOENIX, AZ

2007 JUL 19 A 11:09

RECEIVED
B.L.M. AZ STATE OFFICE

- 1. TYPE OF NOTICE: Location Amendment Relocation
- 2. TYPE OF CLAIM OR SITE: Placer Lode Millsite Tunnelsite
- 3. The name, address and telephone number of the name(s) to be considered owner(s) is:
PLEASE PRINT (show additional owners on attached sheet)

Name: C. WILLIAM NICHOLS
 Address: 26134 N. 93RD AVE.
 City/State/Zip Code: PEORIA, AZ 85383
 Telephone Number (include area code): 623-376-8045

4. The name of the claim: GILA MOUNTAIN #9

5. The date of location is: May 3, 2007

6. The claim is 1320 feet long and 1320 feet wide. The distance from the location monument to each end of the claim is 1320 feet in a EAST direction and 1320 feet in a NORTH direction.

7. The S.W corner of the claim is 1320' south then 2640' west

from a survey monument or permanent natural object described as SECTION CORNER SURVEY MONUMENT FOR SECTIONS 11, 12, 13 & 14, T2S, R.4W.

8. The general course of the claim is from the _____ to the _____.

9. The location of the claim is in Section(s) 12, Quarter Section(s) SE, Township(s) 2S, Range(s) 4W, Gila and Salt River Meridian, MARICOPA County, State of Arizona.

10. Is the claim filed under Public Law 359? yes no

11. Monument types are 4" PVC

Date 7-17-07

Signature William Nichols

Locator
 Agent Only

AMC 384800

MAP OF MINING CLAIM LOCATIONS

1. The name of the claim is GILA Mountain #9
2. The SW corner of the claim is 3640' West 1320 feet in a South direction to a survey monument or permanent object as described as SECTION CORNER Survey Monument for Sections 11, 12, 13 & 14, T2S, R4W
3. The type of location monument is 4" PVC
4. The bearing and distance between the corners of the claim are beginning at the S.W corner of the claim, 1320 feet in a EAST direction to the SE corner, then 1320 feet in a NORTH direction to the N.E corner, then 1320 feet in a WEST direction to the N.W corner, then 1320 feet in a South direction to the point of beginning.
5. Please indicate the distance and bearings between claim corners and a recognized survey monument or landmark. Indicate the distance from the location monument to each end of the claim.

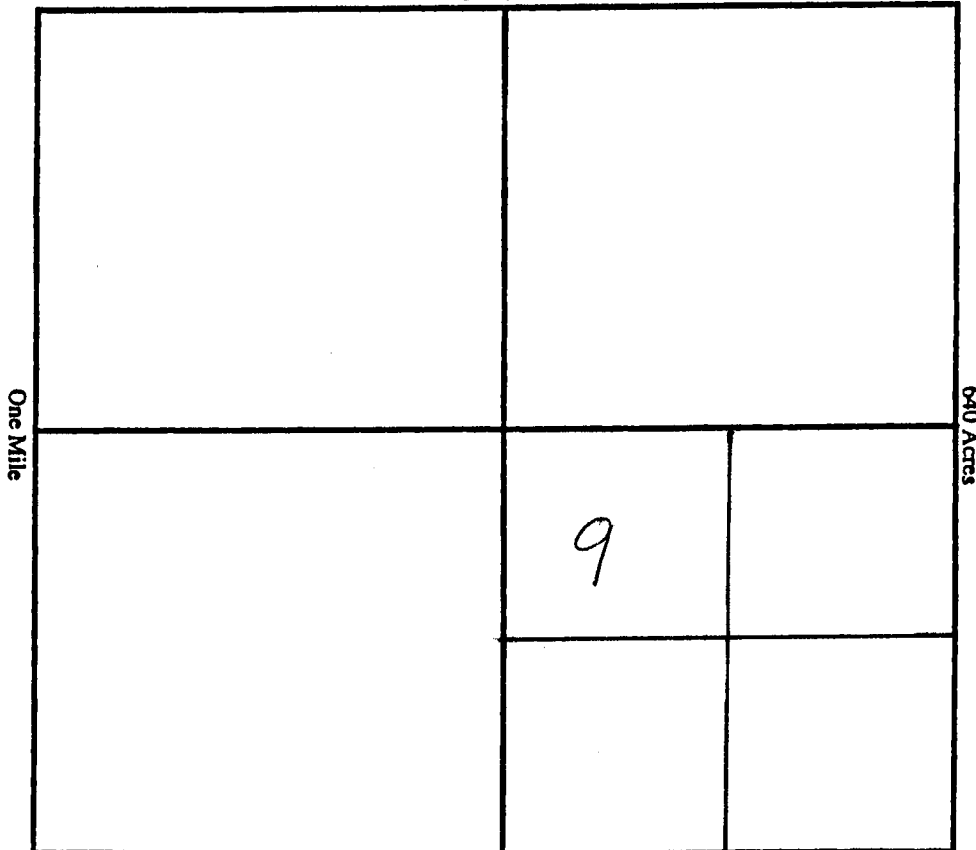
MAP

One Inch = One Thousand Feet

North Arrow



One Mile



Section 12, Quarter Section SE, Range 4W
Township 2S, G&SR Meridian, MARICOPA County, Arizona.

Date 7-17-07

Signature C. Wm. Nichols, Assistant Recorder

CLAIM NAME GIA Mountain #9

Additional Owners:

Name: Marcilline J. Nichols
Address: 26134 N. 93rd Ave
City/State/Zip Code: Peoria, AZ 85383
Telephone Number (area code): 623-376-8045

Name: _____
Address: _____
City/State/Zip Code: _____
Telephone Number (area code): _____

RECEIVED
B.L.M. AZ STATE OFFICE
2007 JUL 19 A 11: 09
PHOENIX, AZ

Name: _____
Address: _____
City/State/Zip Code: _____
Telephone Number (area code): _____

Name: _____
Address: _____
City/State/Zip Code: _____
Telephone Number (area code): _____

AMB 384800

Name: _____
Address: _____
City/State/Zip Code: _____
Telephone Number (area code): _____

Name: _____
Address: _____
City/State/Zip Code: _____
Telephone Number (area code): _____

Name: _____
Address: _____
City/State/Zip Code: _____
Telephone Number (area code): _____

County Recordation Information:

C. WILLIAM NICHOLS
26134 N. 93RD AVE
PEORIA, AZ 85383

NOTICE OF MINING CLAIM LOCATION

RECEIVED
B.L.M. AZ STATE OFFICE

2007 JUL 19 A 11:09

PHOENIX, AZ

1. TYPE OF NOTICE: Location Amendment Relocation

2. TYPE OF CLAIM OR SITE: Placer Lode Millsite Tunnel site

3. The name, address and telephone number of the name(s) to be considered owner(s) is:
PLEASE PRINT (show additional owners on attached sheet)

Name: C. WILLIAMS NICHOLS
Address: 26134 N. 93RD AVE
City/State/Zip Code: PEORIA, AZ 85383
Telephone Number (include area code): _____

4. The name of the claim: GILA MOUNTAIN #10

5. The date of location is: May 3, 2007

6. The claim is 1320 feet long and 1320 feet wide. The distance from the location monument to each end of the claim is 1320 feet in a EAST direction and 1320 feet in a SOUTH direction.

7. The SW corner of the claim is 2640' West

from a survey monument or permanent natural object described as SECTIONS CORNER SURVEY MONUMENT FOR SECTIONS 11, 12, 13 & 14, T2S R4W

8. The general course of the claim is from the _____ to the _____

9. The location of the claim is in Section(s) 12, Quarter Section(s) SE, Township(s) 2S, Range(s) 4W, River Meridian, MARICOPA County, State of Arizona.

10. Is the claim filed under Public Law 359? yes no

11. Monument types are 4" PVC

Date 7-17-07

Signature William Nichols

Locator
 Agent Only

AMC 384801

MAP OF MINING CLAIM LOCATION

1. The name of the claim is GILA Mountain #10
2. The SW corner of the claim is 2640 feet in a West direction to a survey monument or permanent object as described as SECTION CORNER SURVEY MONUMENT FOR SECTIONS 11, 12, 13 & 14, T2S, R4W
3. The type of location monument is 4" PVC
4. The bearing and distance between the corners of the claim are beginning at the N.W corner of the claim, 1320 feet in a South direction to the S.W corner, then 1320 feet in a EAST direction to the S.E corner, then 1320 feet in a NORTH direction to the NE corner, then 1320 feet in a West direction to the point of beginning.
5. Please indicate the distance and bearings between claim corners and a recognized survey monument or landmark. Indicate the distance from the location monument to each end of the claim.

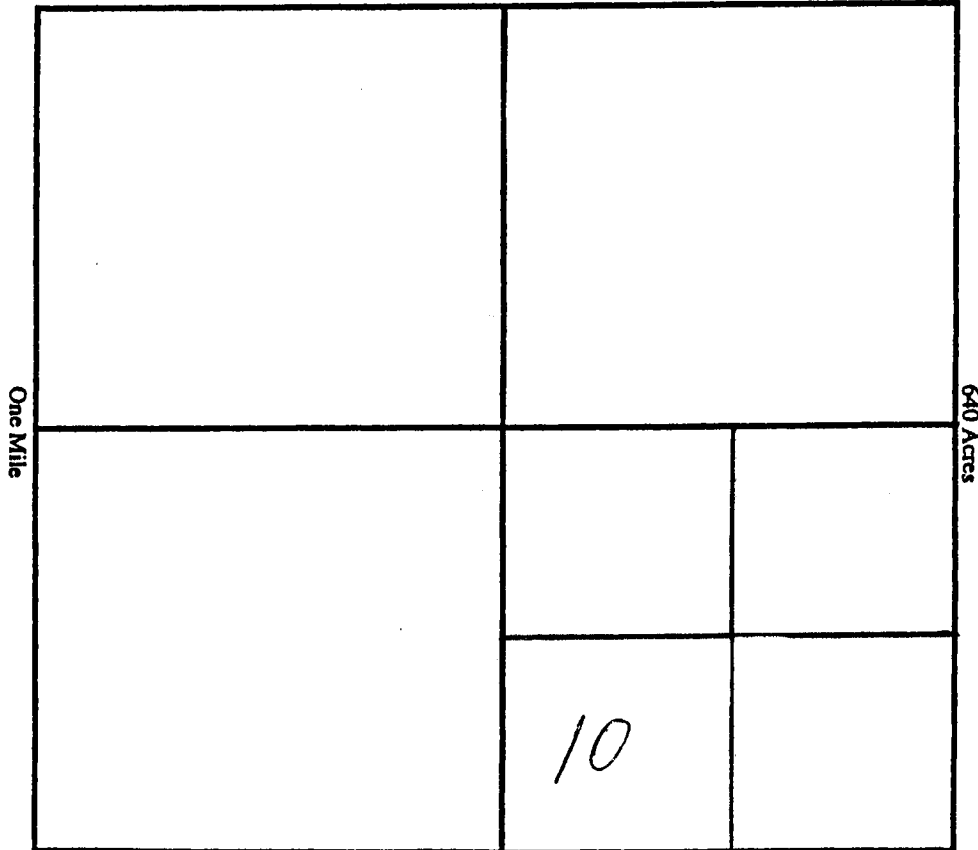
MAP

One Inch = One Thousand Feet

North Arrow



One Mile



Section 12, Quarter Section SE, Range 4W
Township 2S, G&SR Meridian, MARICOPA County, Arizona.

Date 7-17-07

Signature C. Wm. Nicholas, Maricopa Mining District

CLAIM NAME LA Mountain #1E

Additional Owners:

Name: Marcilline J. Nichols
Address: 26134 N. 93rd Ave.
City/State/Zip Code: Peoria, AZ 85383
Telephone Number (area code): 623-376-8045

Name: _____
Address: _____
City/State/Zip Code: _____
Telephone Number (area code): _____

Name: _____
Address: _____
City/State/Zip Code: _____
Telephone Number (area code): _____

Name: _____
Address: _____
City/State/Zip Code: _____
Telephone Number (area code): _____

Name: _____
Address: _____
City/State/Zip Code: _____
Telephone Number (area code): _____

Name: _____
Address: _____
City/State/Zip Code: _____
Telephone Number (area code): _____

Name: _____
Address: _____
City/State/Zip Code: _____
Telephone Number (area code): _____

RECEIVED
B.I.M. AZ STATE OFFICE
2007 JUL 19 A 11:09
PHOENIX, AZ

AND 384801

County Recordation Information:

© WILLIAM NICHOLS
26134 N. 93rd AVE.
PEORIA, AZ 85383

NOTICE OF MINING CLAIM LOCATION

PHOENIX, AZ

2001 JUL 19 A 11: 09

RECEIVED
B.L.M. AZ STATE OFFICE

- 1. TYPE OF NOTICE: Location Amendment Relocation
- 2. TYPE OF CLAIM OR SITE: Placer Lode Millsite Tunnelsite
- 3. The name, address and telephone number of the name(s) to be considered owner(s) is:
PLEASE PRINT (show additional owners on attached sheet)

Name: © WILLIAM NICHOLS
 Address: 26134 N. 93rd AVE
 City/State/Zip Code: PEORIA, AZ 85383
 Telephone Number (include area code): 623-376-8045

4. The name of the claim: Gila Mountain # 11

5. The date of location is: May 3, 2009

6. The claim is 1320 feet long and 1320 feet wide. The distance from the location monument to each end of the claim is 1320 feet in a South direction and 1320 feet in a EAST direction.

7. The N.W corner of the claim is 1320' West

from a survey monument or permanent natural object described as Section CORNER Survey monument for sections 11, 12, 13 & 14, T2S, R4W

8. The general course of the claim is from the _____ to the _____.

9. The location of the claim is in Section(s) 13, Quarter Section(s) N. W, Township(s) 2S, Range(s) 4 W, Gila and Salt River Meridian, MARICOPA County, State of Arizona.

10. Is the claim filed under Public Law 359? yes no

11. Monument types are 4" PVC

Date 7-17-07

Signature William Nichols

Locator
 Agent Only

AMC 384802

MAP OF MINING CLAIM LOCATION

1. The name of the claim is GILA Mountain #11
2. The NW corner of the claim is 1320 feet in a West direction to a survey monument or permanent object as described as Section CORNER Survey monument for Sections 11, 12, 13 & 14 T2S, R4W
3. The type of location monument is 4" PVC
4. The bearing and distance between the corners of the claim are beginning at the NW corner of the claim, 1320 feet in a South direction to the SW corner, then 1320 feet in a EAST direction to the SE corner, then 1320 feet in a NORTH direction to the NE corner, then 1320 feet in a WEST direction to the point of beginning.
5. Please indicate the distance and bearings between claim corners and a recognized survey monument or landmark. Indicate the distance from the location monument to each end of the claim.


MAP

One Inch = One Thousand Feet

North Arrow



One Mile



Section 13, Quarter Section N.W, Range 4W,
 Township 2S, G&SR Meridian, MARICOPA County, Arizona.

Date 7-17-07 Signature C. Wm. Nichols, Maricopa Mts. S.

CLAIM NAME

LA Mountain #

Additional Owners:

Name:

MARCILLINE J. NICHOLS

Address:

26134 N. 93rd Ave

City/State/Zip Code:

PEORIA AZ 85383

Telephone Number (area code):

623-376-8045

Name:

Address:

City/State/Zip Code:

Telephone Number (area code):

Name:

Address:

City/State/Zip Code:

Telephone Number (area code):

RECEIVED
B.L.M. AZ STATE OFFICE
2000 JUL 19 A 11:09
PHOENIX, AZ

Name:

Address:

City/State/Zip Code:

Telephone Number (area code):

AMG 384802

Name:

Address:

City/State/Zip Code:

Telephone Number (area code):

Name:

Address:

City/State/Zip Code:

Telephone Number (area code):

Name:

Address:

City/State/Zip Code:

Telephone Number (area code):

County Recordation Information:

C. WILLIAM NICHOLS
26134 N. 93RD AVE
PEORIA, AZ 85383

NOTICE OF MINING CLAIM LOCATION

RECEIVED
B.L.M. AZ STATE OFFICE
2007 JUL 19 A 11:09
PHOENIX, AZ

- 1. TYPE OF NOTICE: Location Amendment Relocation
- 2. TYPE OF CLAIM OR SITE: Placer Lode Millsite Tunnel site
- 3. The name, address and telephone number of the name(s) to be considered owner(s) is: **PLEASE PRINT** (show additional owners on attached sheet)

Name: C. WILLIAM NICHOLS
 Address: 26134 N. 93RD AVE
 City/State/Zip Code: PEORIA, AZ 85383
 Telephone Number (include area code): 623-376-8045

- 4. The name of the claim: GILA Mountain #12
- 5. The date of location is: May 3, 2007
- 6. The claim is 1320 feet long and 1320 feet wide. The distance from the location monument to each end of the claim is 1320 feet in a NORTH direction and 1320 feet in a EAST direction.

7. The NW corner of the claim is 1320' North
 from a survey monument or permanent natural object described as Section CORNER Survey monument for sections 11, 12, 13 & 14, T2S, R4W

8. The general course of the claim is from the _____ to the _____

9. The location of the claim is in Section(s) 13, Quarter Section(s) N.W, Township(s) 2S, Range(s) 4W, Gila and Salt River Meridian, MARICOPA County, State of Arizona.

10. Is the claim filed under Public Law 359? yes no

11. Monument types are 4" PVC

Date 7-17-07

Signature C. William Nichols Locator Agent Only

AMC 384803

MAP OF MINING CLAIM LOCATION

1. The name of the claim is GILA Mountain # 12
2. The NW corner of the claim is 1320 feet in a NORTH direction to a survey monument or permanent object as described as SECTION CORNER SURVEY MONUMENT for SECTIONS 11, 12, 13 & 14, T25, R4W
3. The type of location monument is 4" PVC
4. The bearing and distance between the corners of the claim are beginning at the SW corner of the claim, 1320 feet in a EAST direction to the SE corner, then 1320 feet in a NORTH direction to the NE corner, then 1320 feet in a WEST direction to the NW corner, then 1320 feet in a South direction to the point of beginning.
5. Please indicate the distance and bearings between claim corners and a recognized survey monument or landmark. Indicate the distance from the location monument to each end of the claim.

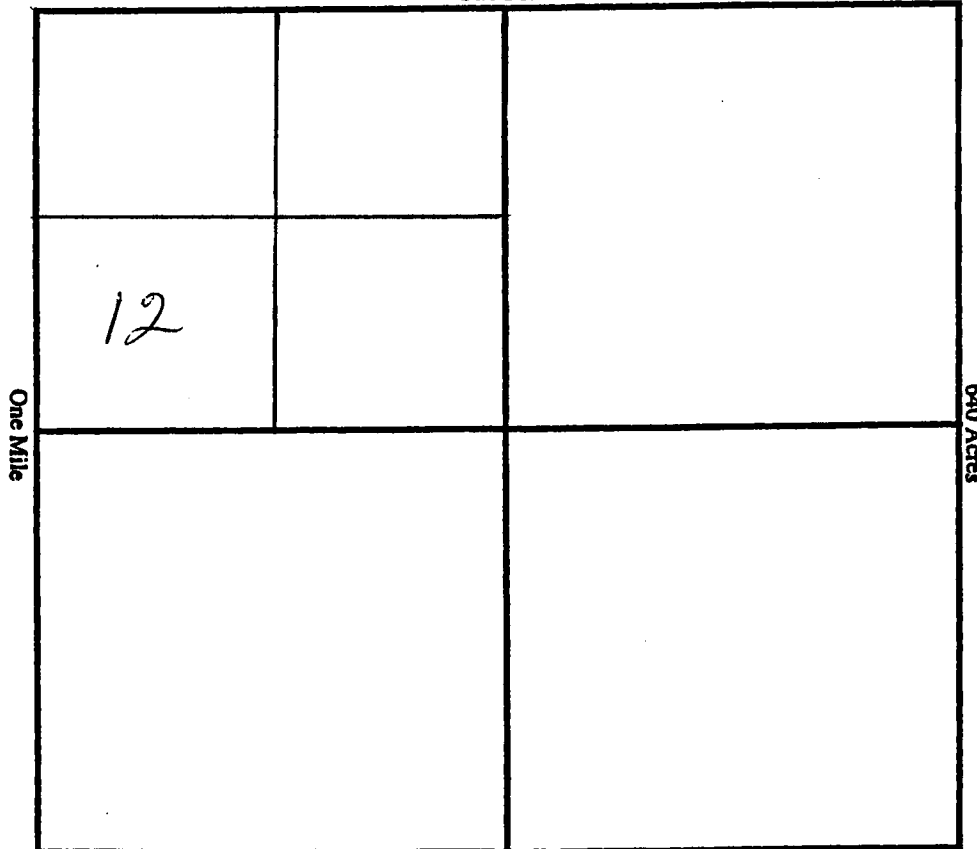
MAP

One Inch = One Thousand Feet

North Arrow



One Mile



Section 13, Quarter Section NW, Range 4W,
 Township 25, G&SR Meridian, MARICOPA County, Arizona.

Date 7-17-07

Signature C. Wm. Nichols, Maricopa Miner

CLAIM NAME GIANT Mountain #12

Additional Owners:

Name: MARCILLINE J. NICHOLS
Address: 26134 N. 93rd Ave.
City/State/Zip Code: PEORIA, AZ 85383
Telephone Number (area code): 623-376-8045

Name: _____
Address: _____
City/State/Zip Code: _____
Telephone Number (area code): _____

RECEIVED
BLM AZ STATE OFFICE
2007 JUL 19 A 11:09
PHOENIX, AZ

Name: _____
Address: _____
City/State/Zip Code: _____
Telephone Number (area code): _____

Name: _____
Address: _____
City/State/Zip Code: _____
Telephone Number (area code): _____

AMB 384803

Name: _____
Address: _____
City/State/Zip Code: _____
Telephone Number (area code): _____

Name: _____
Address: _____
City/State/Zip Code: _____
Telephone Number (area code): _____

Name: _____
Address: _____
City/State/Zip Code: _____
Telephone Number (area code): _____

County Recordation Information:

C. WILLIAM NICHOLS
26134 N. 93rd Ave
Peoria, AZ 85383

NOTICE OF MINING CLAIM LOCATION

PHOENIX, AZ

2007 JUL 19 A 11:10

RECEIVED
B.L.M. AZ STATE OFFICE

1. TYPE OF NOTICE: Location Amendment Relocation
2. TYPE OF CLAIM OR SITE: Placer Lode Millsite Tunnelsite
3. The name, address and telephone number of the name(s) to be considered owner(s) is: **PLEASE PRINT** (show additional owners on attached sheet)

Name: C. WILLIAM NICHOLS
 Address: 26134 N. 93rd Ave
 City/State/Zip Code: Peoria, AZ 85383
 Telephone Number (include area code): 623-376-8045

4. The name of the claim: GILA Mountain # 13

5. The date of location is: May 3, 2007

6. The claim is 1320 feet long and 1320 feet wide. The distance from the location monument to each end of the claim is 1320 feet in a NORTH direction and 1320 feet in a WEST direction.

7. The NW corner of the claim is 1320' West then 1320' North

from a survey monument or permanent natural object described as Section CORNER Survey monument in sections 11, 12, 13 & 14, T2S, R4W

8. The general course of the claim is from the _____ to the _____

9. The location of the claim is in Section(s) 13, Quarter Section(s) N.W, Township(s) 2S, Range(s) 4W, Gila and Salt River Meridian, MARICOPA County, State of Arizona.

10. Is the claim filed under Public Law 359? yes no

11. Monument types are 4" PVC

Date 7-17-07

Signature C. William Nichols Locator Agent Only

AMC 384804

MAP OF MINING CLAIM LOCATION

1. The name of the claim is GILA Mountain #13
2. The NW corner of the claim is 1320 feet in a West direction to a survey monument or permanent object as described as Section corner survey monument on sections 11, 12, 13 & 14, T2S, R4W
3. The type of location monument is 4" PVC
4. The bearing and distance between the corners of the claim are beginning at the S.E corner of the claim, 1320 feet in a NORTH direction to the N.E corner, then 1320 feet in a WEST direction to the N.W corner, then 1320 feet in a South direction to the S.W corner, then 1320 feet in a EAST direction to the point of beginning.
5. Please indicate the distance and bearings between claim corners and a recognized survey monument or landmark. Indicate the distance from the location monument to each end of the claim.

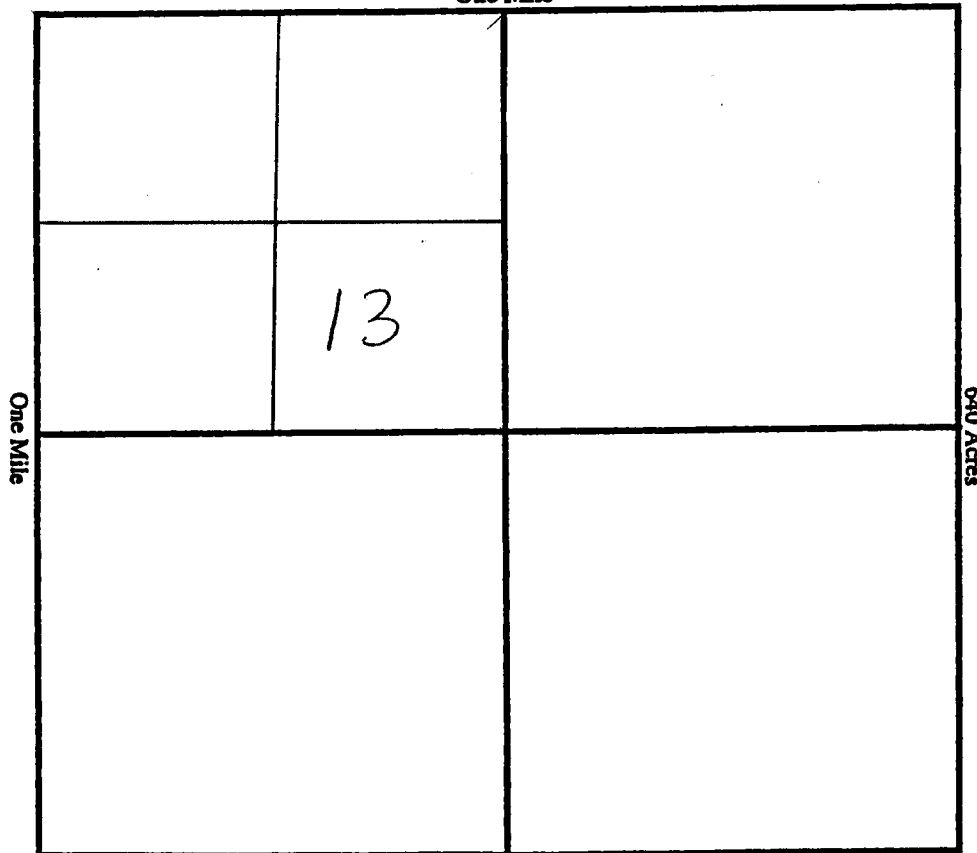
MAP

One Inch = One Thousand Feet

North Arrow



One Mile



Section 13, Quarter Section N.W, Range 4 W,
 Township 2S, G&SR Meridian, MARICOPA County, Arizona.

Date 7-17-07

Signature Clayton Nichols, Mineral Rights

CLAIM NAME BIT# Mountain #13

Additional Owners:

Name: MARCELLINE J. NICHOLS
Address: 26134 N. 93rd Ave
City/State/Zip Code: Peoria AZ 85383
Telephone Number (area code): 623 376-8045

Name: _____
Address: _____
City/State/Zip Code: _____
Telephone Number (area code): _____

RECEIVED
BLM AZ STATE OFFICE
2007 JUL 19 A 11:10
PHOENIX, AZ

Name: _____
Address: _____
City/State/Zip Code: _____
Telephone Number (area code): _____

Name: _____
Address: _____
City/State/Zip Code: _____
Telephone Number (area code): _____

Name: _____
Address: _____
City/State/Zip Code: _____
Telephone Number (area code): _____

Name: _____
Address: _____
City/State/Zip Code: _____
Telephone Number (area code): _____

Name: _____
Address: _____
City/State/Zip Code: _____
Telephone Number (area code): _____

AMJ 384804

County Recordation Information:

C. WILLIAM NICHOLS
26134 N. 93rd Ave
PEORIA, AZ 85383

NOTICE OF MINING CLAIM LOCATION

RECEIVED
B.L.M. AZ STATE OFFICE
2007 JUL 19 A 11:10
PHOENIX, AZ

- 1. TYPE OF NOTICE: Location Amendment Relocation
- 2. TYPE OF CLAIM OR SITE: Placer Lode Millsite Tunnels
- 3. The name, address and telephone number of the name(s) to be considered owner(s) is:
PLEASE PRINT (show additional owners on attached sheet)

Name: C. WILLIAM NICHOLS
 Address: 26134 N. 93rd Ave
 City/State/Zip Code: PEORIA, AZ 85383
 Telephone Number (include area code): 623-376-8045

4. The name of the claim: GILA Mountain #14

5. The date of location is: May 3, 2007

6. The claim is 1320 feet long and 1320 feet wide. The distance from the location monument to each end of the claim is 1320 feet in a NORTH direction and 1320 feet in a EAST direction.

7. The NW corner of the claim is 2640' west then 1320' North from a survey monument or permanent natural object described as SECTION CORNER Survey Monument for Sections 11, 12, 13 & 14, T2S, R4W

8. The general course of the claim is from the _____ to the _____

9. The location of the claim is in Section(s) 13, Quarter Section(s) NE, Township(s) 2S, Range(s) 4W, Gila and Salt River Meridian, MARICOPA County, State of Arizona.

10. Is the claim filed under Public Law 359? yes no

11. Monument types are 4" PVC

Date 7-17-07

Signature William Nichols Locator Agent Only

AMC 384805

MAP OF MINING CLAIM LOCATION

1. The name of the claim is GILA Mountain # 14
2. The NW corner of the claim is 1320' feet in a North direction to a survey monument or permanent object as described as Section CORNER Survey Monument for Sections 11, 12, 13 & 14, T2S, R4W
3. The type of location monument is 4" PVC
4. The bearing and distance between the corners of the claim are beginning at the S.W corner of the claim, 1320 feet in a EAST direction to the SE corner, then 1320 feet in a NORTH direction to the NE corner, then 1320 feet in a West direction to the N.W corner, then 1320 feet in a South direction to the point of beginning.
5. Please indicate the distance and bearings between claim corners and a recognized survey monument or landmark. Indicate the distance from the location monument to each end of the claim.

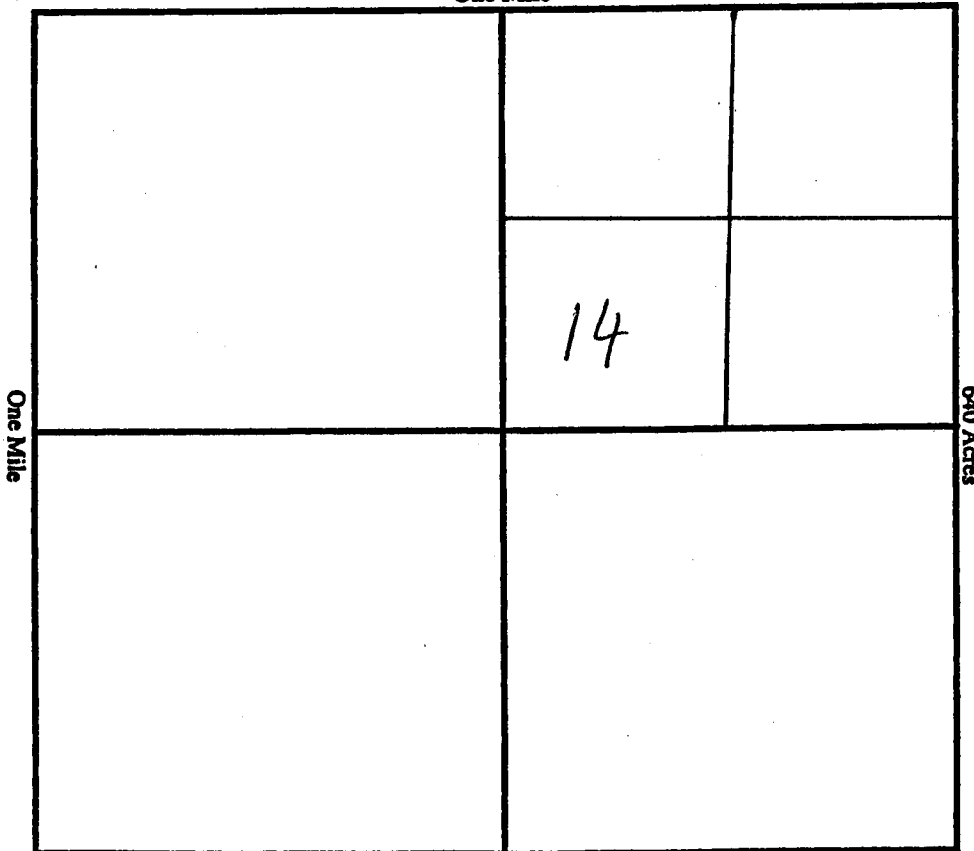
MAP

One Inch = One Thousand Feet

North Arrow



One Mile



Section 13, Quarter Section N.E, Range 4W,
 Township 2S, G&SR Meridian, MARICOPA County, Arizona.

Date 7-17-07

Signature C. Wm. Visker, Maricopa, Arizona

CLAIM NAME G-7 Mountain #14

Additional Owners:

Name: Marcilline J. NICHOLS
Address: 26134 N. 93rd Ave
City/State/Zip Code: PEORIA AZ 85383
Telephone Number (area code): 623-376-8045

Name: _____
Address: _____
City/State/Zip Code: _____
Telephone Number (area code): _____

RECEIVED
B.L.M. AZ STATE OFFICE
2001 JUL 19 A 11:10
PHOENIX, AZ

Name: _____
Address: _____
City/State/Zip Code: _____
Telephone Number (area code): _____

Name: _____
Address: _____
City/State/Zip Code: _____
Telephone Number (area code): _____

Name: _____
Address: _____
City/State/Zip Code: _____
Telephone Number (area code): _____

Name: _____
Address: _____
City/State/Zip Code: _____
Telephone Number (area code): _____

Name: _____
Address: _____
City/State/Zip Code: _____
Telephone Number (area code): _____

AMC 384805

County Recordation Information:

C. WILLIAM NICHOLS
26134 N. 93rd Ave
PEORIA, AZ 85383

NOTICE OF MINING CLAIM LOCATION

PHOENIX AZ

2007 JUL 19 A 11: 10

RECEIVED
B.L.M. AZ STATE OFFICE

- 1. TYPE OF NOTICE: Location Amendment Relocation
- 2. TYPE OF CLAIM OR SITE: Placer Lode Millsite Tunnel site
- 3. The name, address and telephone number of the name(s) to be considered owner(s) is:
PLEASE PRINT (show additional owners on attached sheet)

Name: C. WILLIAM NICHOLS
 Address: 26134 N. 93rd Ave.
 City/State/Zip Code: PEORIA, AZ 85383
 Telephone Number (include area code): 623-376-8045

4. The name of the claim: GILA Mountain # 15

5. The date of location is: May 3, 2007

6. The claim is 1320 feet long and 1320 feet wide. The distance from the location monument to each end of the claim is 1320 feet in a EAST direction and 1320 feet in a South direction.

7. The NW corner of the claim is 2640' West then 2640' North from a survey monument or permanent, natural object described as SECTION CORNER Survey monument on Sections 11, 12, 13 & 14, T25, R.4W

8. The general course of the claim is from the _____ to the _____

9. The location of the claim is in Section(s) 13, Quarter Section(s) SE, Township(s) 25, Range(s) 4W, Gila and Salt River Meridian, MARICOPA County, State of Arizona.

10. Is the claim filed under Public Law 359? yes no

11. Monument types are 4" PVC

Date 7-17-07

Signature C. William Nichols

Locator
 Agent Only

AMC 384806

MAP OF MINING CLAIM LOCATION

1. The name of the claim is GILA MOUNTAIN #15
2. The NW corner of the claim is 2640' feet in a West direction to a survey monument or permanent object as described as SECTION CORNER SURVEY MONUMENT FOR SECTIONS 11, 12, 13 & 14, T2S, R4W
3. The type of location monument is 4" PVC
4. The bearing and distance between the corners of the claim are beginning at the NW corner of the claim, 1320 feet in a South direction to the SW corner, then 1320 feet in a EAST direction to the SE corner, then 1320 feet in a NORTH direction to the NE corner, then 1320 feet in a WEST direction to the point of beginning.
5. Please indicate the distance and bearings between claim corners and a recognized survey monument or landmark. Indicate the distance from the location monument to each end of the claim.

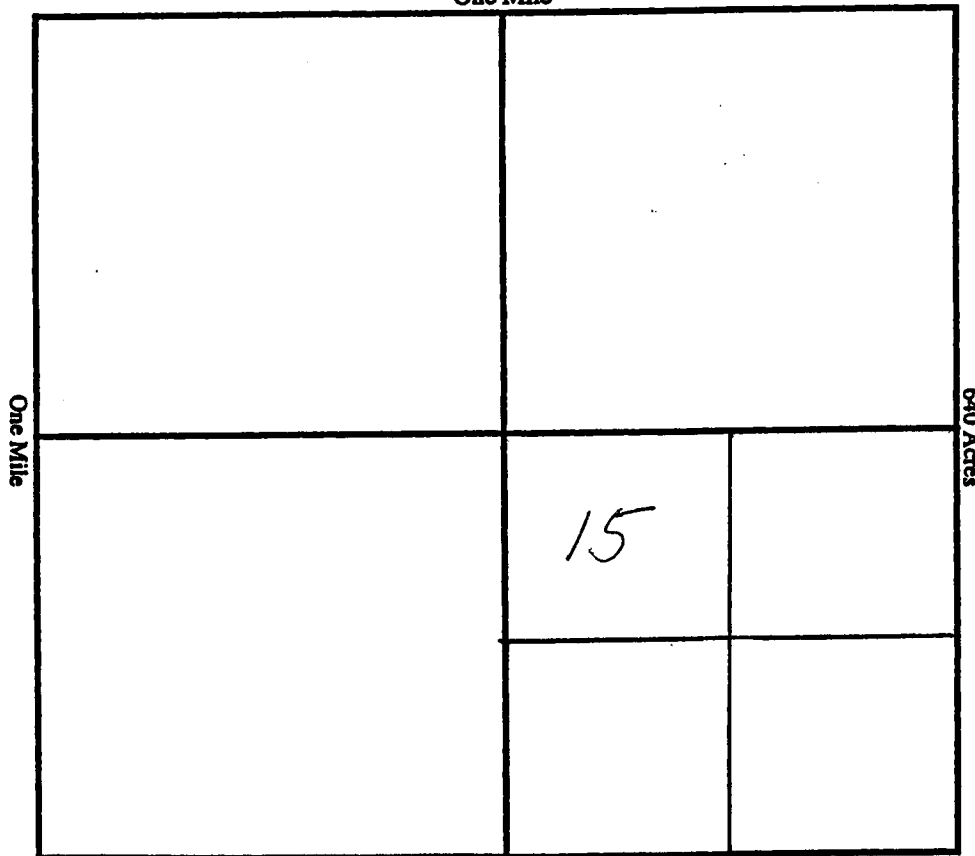
MAP

One Inch = One Thousand Feet

North Arrow



One Mile



Section 13, Quarter Section SE, Range 4W
 Township 2S, G&SR Meridian, MARICOPA County, Arizona.

Date 7-17-07

Signature C. Wm. Nichols, Maricopa, AZ

CLAIM NAME GICHI MOUNTAIN #15

Additional Owners:

Name: Marcelline J. NICHOLS
Address: 26134 N. 93rd Ave
City/State/Zip Code: PEORIA AZ 85383
Telephone Number (area code): 623-376-8045

Name: _____
Address: _____
City/State/Zip Code: _____
Telephone Number (area code): _____

RECEIVED
B. M. AZ STATE OFFICE
2007 JUL 19 A 11:10
PHOENIX, AZ

Name: _____
Address: _____
City/State/Zip Code: _____
Telephone Number (area code): _____

Name: _____
Address: _____
City/State/Zip Code: _____
Telephone Number (area code): _____

Name: _____
Address: _____
City/State/Zip Code: _____
Telephone Number (area code): _____

Name: _____
Address: _____
City/State/Zip Code: _____
Telephone Number (area code): _____

Name: _____
Address: _____
City/State/Zip Code: _____
Telephone Number (area code): _____

AMC 384806

County Recordation Information:

C. WILLIAM NICHOLS
26134 N. 93rd Ave
PEORIA, AZ 85383

NOTICE OF MINING CLAIM LOCATION

- 1. TYPE OF NOTICE: Location Amendment Relocation
- 2. TYPE OF CLAIM OR SITE: Placer Lode Millsite Tunnel site
- 3. The name, address and telephone number of the name(s) to be considered owner(s) is:
PLEASE PRINT (show additional owners on attached sheet)

RECEIVED
B.L.M. AZ STATE OFFICE
2007 JUL 19 A 11:10
PHOENIX, AZ

Name: C. WILLIAM NICHOLS
Address: 26134 N. 93rd Ave
City/State/Zip Code: PEORIA, AZ 85383
Telephone Number (include area code): 623-376-8045

4. The name of the claim: GILA Mountain # 16

5. The date of location is: May 3, 2007

6. The claim is 1320 feet long and 1320 feet wide. The distance from the location monument to each end of the claim is 1320 feet in a WEST direction and 1320 feet in a SOUTH direction.

7. The NW corner of the claim is 1320' west then 2640' North

from a survey monument or permanent natural object described as SECTION CORNER SURVEY monument for sections 11, 12, 13 & 14, T2S, R4W

8. The general course of the claim is from the _____ to the _____

9. The location of the claim is in Section(s) 13, Quarter Section(s) S. W, Township(s) 2 S, Range(s) 4 W, Gila and Salt River Meridian, MARICOPA County, State of Arizona.

10. Is the claim filed under Public Law 359? yes no

11. Monument types are 4" PVC

AMC 384807

Date 7-17-07

Signature C. William Nichols
Maialle Nichols
 Locator
 Agent Only

MAP OF MINING CLAIM LOCATION

1. The name of the claim is GILA MOUNTAIN #16
2. The NW corner of the claim is 2640' feet in a North direction to a survey monument or permanent object as described as Section CORNER SURVEY MONUMENT for Sections 11, 12, 13 & 14, T2S, R4W
3. The type of location monument is 4" PVC
4. The bearing and distance between the corners of the claim are beginning at the NE corner of the claim, 1320 feet in a WEST direction to the N.W corner, then 1320 feet in a South direction to the S.W corner, then 1320 feet in a EAST direction to the SE corner, then 1320 feet in a NORTH direction to the point of beginning.
5. Please indicate the distance and bearings between claim corners and a recognized survey monument or landmark. Indicate the distance from the location monument to each end of the claim.

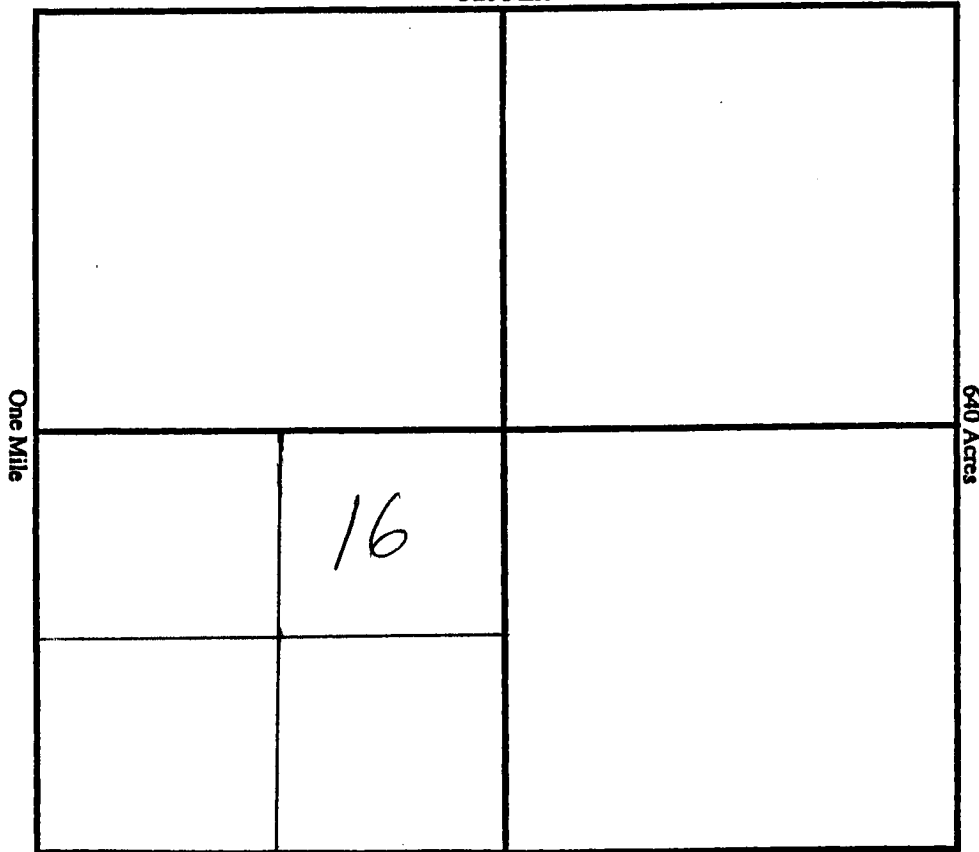
MAP

One Inch = One Thousand Feet

North Arrow



One Mile



Section 13, Quarter Section SW, Range 4W,
 Township 2S, G&SR Meridian, MARICOPA County, Arizona.

Date 7-17-07

Signature C. Wm. Wickel, Maricopa

CLAIM NAME ETA Mountain #10

Additional Owners:

Name: MARCELLINE J. NICHOLS

Address: 26134 N. 93rd Ave.

City/State/Zip Code: PEORIA AZ 85383

Telephone Number (area code): 623-376-8045

Name: _____

Address: _____

City/State/Zip Code: _____

Telephone Number (area code): _____

Name: _____

Address: _____

City/State/Zip Code: _____

Telephone Number (area code): _____

Name: _____

Address: _____

City/State/Zip Code: _____

Telephone Number (area code): _____

Name: _____

Address: _____

City/State/Zip Code: _____

Telephone Number (area code): _____

Name: _____

Address: _____

City/State/Zip Code: _____

Telephone Number (area code): _____

Name: _____

Address: _____

City/State/Zip Code: _____

Telephone Number (area code): _____

RECEIVED
B. M. AZ STATE OFFICE
2001 JUL 19 A 11:10
PHOENIX, AZ

AMC 384807

County Recordation Information:

C. WILLIAM NICHOLS
26134 N. 93rd Ave
PEORIA, AZ 85383

NOTICE OF MINING CLAIM LOCATION

RECEIVED
BLM. AZ STATE OFFICE

2007 JUL 19 A 11: 10

PHOENIX, AZ

1. TYPE OF NOTICE: Location Amendment Relocation

2. TYPE OF CLAIM OR SITE: Placer Lode Millsite Tunnel site

3. The name, address and telephone number of the name(s) to be considered owner(s) is: PLEASE PRINT (show additional owners on attached sheet)

Name: C. WILLIAM NICHOLS
Address: 26134 N. 93rd Ave.
City/State/Zip Code: PEORIA AZ 85383
Telephone Number (include area code): 623-376-8045

4. The name of the claim: GILA Mountain # 17

5. The date of location is: May 3, 2007

6. The claim is 1320 feet long and 1320 feet wide. The distance from the location monument to each end of the claim is 1320 feet in a EAST direction and 1320 feet in a South direction.

7. The N.W corner of the claim is 2640' North

from a survey monument or permanent natural object described as Section CORNER Survey monument for sections 11, 12, 13 & 14, T2S, R4W

8. The general course of the claim is from the _____ to the _____.

9. The location of the claim is in Section(s) 13, Quarter Section(s) SW, Township(s) 25, Range(s) 4W, Gila and Salt River Meridian, MARICOPA County, State of Arizona.

10. Is the claim filed under Public Law 359? yes no

11. Monument types are 4" PVC

Date 7-17-07

Signature William Nichols Locator Agent Only

ANC 384808

MAP OF MINING CLAIM LOCATION

1. The name of the claim is GILA Mountain # 17
2. The NW corner of the claim is 2640 feet in a NORTH direction to a survey monument or permanent object as described as SECTION CORNER SURVEY MONUMENT FOR SECTIONS 11, 12, 13 & 14, T2S, R4W
3. The type of location monument is 4" PVC
4. The bearing and distance between the corners of the claim are beginning at the N.W corner of the claim, 1320 feet in a South direction to the S.W corner, then 1320 feet in a EAST direction to the SE corner, then 1320 feet in a NORTH direction to the N.E corner, then 1320 feet in a WEST direction to the point of beginning.
5. Please indicate the distance and bearings between claim corners and a recognized survey monument or landmark. Indicate the distance from the location monument to each end of the claim.

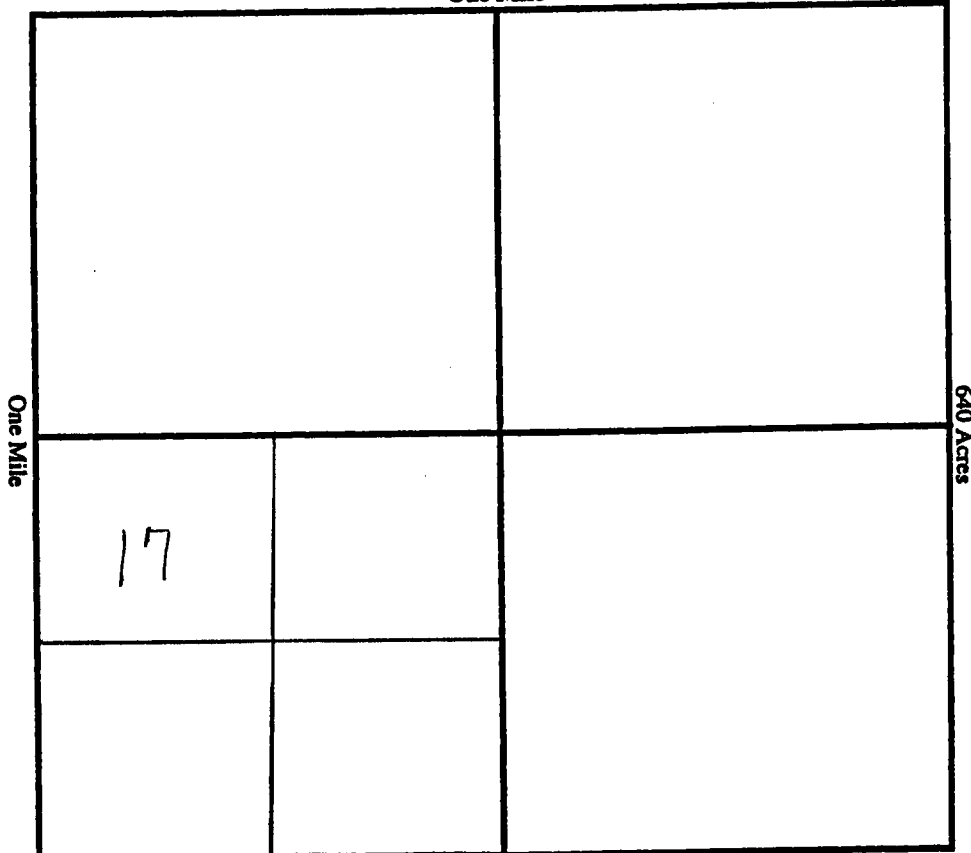
MAP

One Inch = One Thousand Feet

North Arrow



One Mile



Section 13, Quarter Section SW, Range 4W
 Township 2S, G&SR Meridian, MARICOPA County, Arizona.

Date 7-17-07 Signature Clayton Nichols, Maricopa, AZ

CLAIM NAME G A Mountain # 17

Additional Owners:

Name: Marcelline J. NICHOLS
Address: 26134 N. 93rd Ave.
City/State/Zip Code: Peoria AZ 85383
Telephone Number (area code): 623-376-8045

Name: _____
Address: _____
City/State/Zip Code: _____
Telephone Number (area code): _____

Name: _____
Address: _____
City/State/Zip Code: _____
Telephone Number (area code): _____

RECEIVED
B.L.M. AZ STATE OFFICE
2007 JUL 19 A 11:10
PHOENIX, AZ

Name: _____
Address: _____
City/State/Zip Code: _____
Telephone Number (area code): _____

Name: _____
Address: _____
City/State/Zip Code: _____
Telephone Number (area code): _____

Name: _____
Address: _____
City/State/Zip Code: _____
Telephone Number (area code): _____

Name: _____
Address: _____
City/State/Zip Code: _____
Telephone Number (area code): _____

AMC 384808

Input Parameters for Geographic Report with Land

System Id = CR

Admin State = AZ

Geo State =

Casetype Begins With

Case Disp Txt = AUTHORIZED, CANCELLED, EXPIRED, PENDING, REJECTED, RELINQUISHED, VOID, WITHDRAWN

Mer Twp Rng = 14 0020S 0040W

Section = 012, 013

Mtrs =

Commodity =

Commodity Txt =

Pending Org =

Pend Org Decode =

Total Rows Returned: 10

RUN TIME: 10:19 AM

UNITED STATES DEPARTMENT OF INTERIOR
BUREAU OF LAND MANAGEMENT
GEOGRAPHIC REPORT WITH LAND
Sorted by Serial Number

RUN DATE: 07/19/2007
Page 1 of 2

Serial Number: AZA 011068
Total Case Acres: 6.940

<u>Casetype</u>	<u>Case Disp</u>	14	0020S	0040W	<u>Sect</u>	<u>Sur Typ</u>	<u>Sur Num</u>	<u>Suff</u>	<u>Subdivision</u>	<u>Act Pend</u>
286203	AUTHORIZED				012	LOTS			1; NA	

Serial Number: AZA 032782
Total Case Acres: 227.290

<u>Casetype</u>	<u>Case Disp</u>	14	0020S	0040W	<u>Sect</u>	<u>Sur Typ</u>	<u>Sur Num</u>	<u>Suff</u>	<u>Subdivision</u>	<u>Act Pend</u>
282103	AUTHORIZED				012	ALIQ LOTS			SWNW,NWSW; 1; NA	

Serial Number: AZA 032903
Total Case Acres: 160.000

<u>Casetype</u>	<u>Case Disp</u>	14	0020S	0040W	<u>Sect</u>	<u>Sur Typ</u>	<u>Sur Num</u>	<u>Suff</u>	<u>Subdivision</u>	<u>Act Pend</u>
361113	PENDING				012	FF			PART; ?	

min mat NA

Serial Number: AZA 032921
Total Case Acres: 1.000

<u>Casetype</u>	<u>Case Disp</u>	14	0020S	0040W	<u>Sect</u>	<u>Sur Typ</u>	<u>Sur Num</u>	<u>Suff</u>	<u>Subdivision</u>	<u>Act Pend</u>
360213	AUTHORIZED				012	MNR			NESWSE;	

min mat NA

Serial Number: AZAR 0004861
Total Case Acres: 37.910

<u>Casetype</u>	<u>Case Disp</u>	14	0020S	0040W	<u>Sect</u>	<u>Sur Typ</u>	<u>Sur Num</u>	<u>Suff</u>	<u>Subdivision</u>	<u>Act Pend</u>
285002	AUTHORIZED				013	MNR			SESESE; NA	

Row

RUN TIME: 10:19 AM

UNITED STATES DEPARTMENT OF INTERIOR
BUREAU OF LAND MANAGEMENT
GEOGRAPHIC REPORT WITH LAND
Sorted by Serial Number

RUN DATE: 07/19/2007
Page 2 of 2

Adm State: AZ

Serial Number: AZAR 0005377
Total Case Acres: 193.000

<u>Casetype</u>	<u>Case Disp</u>			<u>Sect</u>	<u>Sur Typ</u>	<u>Sur Num</u>	<u>Suff</u>	<u>Subdivision</u>	<u>Act Pend</u>
282105	AUTHORIZED	14	0020S	0040W	012	ALIQ LOTS		SWNW; 1,2; <i>NA</i>	

Serial Number: AZAR 0032095
Total Case Acres: 5.378

<u>Casetype</u>	<u>Case Disp</u>			<u>Sect</u>	<u>Sur Typ</u>	<u>Sur Num</u>	<u>Suff</u>	<u>Subdivision</u>	<u>Act Pend</u>
286202	AUTHORIZED	14	0020S	0040W	012	ALIQ		NWNW; <i>NA</i>	

Serial Number: AZAR 0032193B2
Total Case Acres: 262.960

<u>Casetype</u>	<u>Case Disp</u>			<u>Sect</u>	<u>Sur Typ</u>	<u>Sur Num</u>	<u>Suff</u>	<u>Subdivision</u>	<u>Act Pend</u>
274000	AUTHORIZED	14	0020S	0040W	012	LOTS		2; <i>NA</i>	

Input Parameters for Geographic Report with Land

System Id = CR

Admin State = AZ

Geo State =

Casetype Begins With

Case Disp Txt = AUTHORIZED, CANCELLED, EXPIRED, PENDING, REJECTED, RELINQUISHED, VOID, WITHDRAWN

Mer Twp Rng = 14 0010S 0020W

Section = 031

Mtrs =

Commodity =

Commodity Txt =

Pending Org =

Pend Org Decode =

Total Rows Returned: 4

RUN TIME: 10:34 AM

UNITED STATES DEPARTMENT OF INTERIOR
BUREAU OF LAND MANAGEMENT
GEOGRAPHIC REPORT WITH LAND
Sorted by Serial Number

RUN DATE: 07/19/2007
Page 1 of 1

Serial Number: AZA 010350
Total Case Acres: 557.880

<u>Casetype</u>	<u>Case Disp</u>	14	0010S	0020W	<u>Sect</u>	<u>Sur Typ</u>	<u>Sur Num</u>	<u>Suff</u>	<u>Subdivision</u>	<u>Act Pend</u>
285003	AUTHORIZED				031	ALIQ LOTS			NESW; 3,4;	

*Road
power
trans*

Serial Number: AZA 032170
Total Case Acres: 160.000

<u>Casetype</u>	<u>Case Disp</u>	14	0010S	0020W	<u>Sect</u>	<u>Sur Typ</u>	<u>Sur Num</u>	<u>Suff</u>	<u>Subdivision</u>	<u>Act Pend</u>
361113	AUTHORIZED				031	MNR			S2S2SW;	

*min
mat
NA*

Serial Number: AZA 033113
Total Case Acres: 160.000

<u>Casetype</u>	<u>Case Disp</u>	14	0010S	0020W	<u>Sect</u>	<u>Sur Typ</u>	<u>Sur Num</u>	<u>Suff</u>	<u>Subdivision</u>	<u>Act Pend</u>
361113	AUTHORIZED				031	MNR			S2S2SW;	

*min
mat
NA*

Input Parameters for Geographic Report with Land

System Id = CR

Admin State = AZ

Geo State =

Casetype Begins With

Case Disp Txt = AUTHORIZED, CANCELLED, EXPIRED, PENDING, REJECTED, RELINQUISHED, VOID, WITHDRAWN

Mer Twp Rng =

Section =

Mtrs = 14 0020S 0040W 001

Commodity =

Commodity Txt =

Pending Org =

Pend Org Decode =

Total Rows Returned: 9

RUN TIME: 09:29 AM

UNITED STATES DEPARTMENT OF INTERIOR
BUREAU OF LAND MANAGEMENT
GEOGRAPHIC REPORT WITH LAND
Sorted by Serial Number

RUN DATE: 02/05/2008
Page 1 of 2

Adm State: AZ

Serial Number: AZA 011068
Total Case Acres: 6.940

<u>Casetype</u>	<u>Case Disp</u>			<u>Sect</u>	<u>Sur Typ</u>	<u>Sur Num</u>	<u>Suff</u>	<u>Subdivision</u>	<u>Act Pend</u>
286203	AUTHORIZED	14	0020S	0040W	001	LOTS		5,8,9,12; <i>NA</i>	

Serial Number: AZA 032782
Total Case Acres: 227.290

<u>Casetype</u>	<u>Case Disp</u>			<u>Sect</u>	<u>Sur Typ</u>	<u>Sur Num</u>	<u>Suff</u>	<u>Subdivision</u>	<u>Act Pend</u>
282103	AUTHORIZED	14	0020S	0040W	001	ALIQ LOTS		SENW; 3,5,8,9,12; <i>NA</i>	

Serial Number: AZA 032903
Total Case Acres: 160.000

<u>Casetype</u>	<u>Case Disp</u>			<u>Sect</u>	<u>Sur Typ</u>	<u>Sur Num</u>	<u>Suff</u>	<u>Subdivision</u>	<u>Act Pend</u>
361113	AUTHORIZED	14	0020S	0040W	001	FF		PART; <i>?</i>	

Serial Number: AZA 032921
Total Case Acres: 1.000

<u>Casetype</u>	<u>Case Disp</u>			<u>Sect</u>	<u>Sur Typ</u>	<u>Sur Num</u>	<u>Suff</u>	<u>Subdivision</u>	<u>Act Pend</u>
360213	EXPIRED	14	0020S	0040W	001	MNR		SESWSE;	

Serial Number: AZAR 0005377
Total Case Acres: 193.000

<u>Casetype</u>	<u>Case Disp</u>			<u>Sect</u>	<u>Sur Typ</u>	<u>Sur Num</u>	<u>Suff</u>	<u>Subdivision</u>	<u>Act Pend</u>
282105	AUTHORIZED	14	0020S	0040W	001	LOTS		5-8,9-12; <i>NA</i>	

RUN TIME: 09:29 AM

UNITED STATES DEPARTMENT OF INTERIOR
BUREAU OF LAND MANAGEMENT
GEOGRAPHIC REPORT WITH LAND
Sorted by Serial Number

RUN DATE: 02/05/2008
Page 2 of 2

Serial Number: AZAR 0032095
Total Case Acres: 5.378

<u>Casetype</u>	<u>Case Disp</u>				<u>Sect</u>	<u>Sur Typ</u>	<u>Sur Num</u>	<u>Suff</u>	<u>Subdivision</u>	<u>Act Pend</u>
286202	AUTHORIZED	14	0020S	0040W	001	ALIQ LOTS			SWNW,W2SW; 4;	

NA

Serial Number: AZAR 0032193B2
Total Case Acres: 262.960

<u>Casetype</u>	<u>Case Disp</u>				<u>Sect</u>	<u>Sur Typ</u>	<u>Sur Num</u>	<u>Suff</u>	<u>Subdivision</u>	<u>Act Pend</u>
274000	AUTHORIZED	14	0020S	0040W	001	LOTS			6,7,10,11;	

NA

